































Roadworks and Closures

Location	restriction	expected start	expected finish	contractor	reason
KING STREET,OLDHAM (From King Street Roundabout To Junction Of Manchester Street)	 LANE CLOSURE	Monday 11/07/2016	Monday 05/12/2016	Oldham (0161 770 1102)	Highway Authority Works
MIDDLETON ROAD,OLDHAM (From Junction Of St Domingo Street To Booth Street)	 LANE CLOSURE	Monday 11/07/2016	Monday 05/12/2016	Oldham (0161 770 1102)	Highway Authority Works
ROCHDALE ROAD,OLDHAM (Junction With Middleton Road)	 LANE CLOSURE	Monday 11/07/2016	Monday 05/12/2016	Oldham (0161 770 1102)	Highway Authority Works
YORKSHIRE STREET,OLDHAM (Full Length Of Yorkshire Street)	 LANE CLOSURE	Monday 01/08/2016	Tuesday 31/01/2017	Oldham (0161 770 1102)	Highway resurfacing
MANCHESTER STREET,OLDHAM (From Junction Of St Domingo Street To Opposite Mecca Bingo)	 LANE CLOSURE	Monday 11/07/2016	Monday 05/12/2016	Oldham (0161 770 1102)	Highway Authority Works
OLDHAM ROAD,FAILSWORTH (Pcp56) 389789,401717 389786,401707 Side Of 2, Crown Street Failsworth Manchester, M35 9Fs, Oldham R)	 MULTI-WAY SIGNALS Off Peak	Thursday 17/11/2016	Monday 21/11/2016	Bt (03316 607381)	Works
FEATHERSTALL ROAD NORTH,OLDHAM (J/C 25)	 LANE CLOSURE Off Peak	Thursday 17/11/2016	Monday 21/11/2016	Oldham (0161 770 4110)	Highway Authority Works
SAINT DOMINGO STREET,OLDHAM (Full Length)	 LANE CLOSURE	Monday 11/07/2016	Monday 05/12/2016	Oldham (0161 770 1102)	Highway Authority Works
SALMON FIELDS,ROYTON (Shaw Road To Higginshaw Lane)	 STOP/GO BOARDS	Monday 14/11/2016	Wednesday 23/11/2016	Oldham (0161 770 1102)	Highway Authority Works
HERON STREET,OLDHAM (Exc Side Of 504 Chamber Road And Opposite, T/Lights Outside 101 And Opposite 175)	 MULTI-WAY SIGNALS	Friday 18/11/2016	Thursday 08/12/2016	Energetics Electricity Limited ()	Works
ROCHDALE ROAD,SHAW (Outside 410)	 TWO-WAY SIGNALS	Thursday 17/11/2016	Thursday 24/11/2016	Electricity North West (0843 3113377 Streetw)	New electricity supply
DENSHAW ROAD,DELPH (Outside White Lion Ph)	 MULTI-WAY SIGNALS Off Peak (9:30 - 15:30)	Saturday 26/11/2016	Saturday 26/11/2016	United Utilities Water Limited (0345 072 0829)	New water supply installation
UNION STREET WEST,OLDHAM (Side Of Halfords And The Junction Of King Street)	 LANE CLOSURE	Monday 11/07/2016	Monday 05/12/2016	Oldham (0161 770 1102)	Highway Authority Works
FERNEY FIELD ROAD,CHADDERTON (Moreton Street Junction To 27 Ferney Field Road)	 ROAD CLOSURE Sunday working	Monday 07/11/2016	Monday 12/12/2016	United Utilities Water Limited (0345 072 0829)	Works
BARN STREET,OLDHAM (Junction Of King Street)	 LANE CLOSURE	Monday 11/07/2016	Monday 05/12/2016	Oldham (0161 770 1102)	Highway Authority Works

Roadworks and Closures

Location	restriction	expected start	expected finish	contractor	reason
HANNERTON ROAD,SHAW (Junction With Hillside Avenue)	 ROAD CLOSURE	Thursday 17/11/2016	Tuesday 22/11/2016	United Utilities Water Limited (0345 072 0829)	Works
COWIE STREET,SHAW (Outside 30)	 ROAD CLOSURE	Sunday 27/11/2016	Sunday 27/11/2016	United Utilities Water Limited (0345 072 0829)	New water supply installation
WEST STREET,OLDHAM (From Junction Of Middletomn Road On The Roundabout To Opposite Court)	 LANE CLOSURE	Monday 11/07/2016	Monday 05/12/2016	Oldham (0161 770 1102)	Highway Authority Works
FRASER STREET,SHAW (Junction With Blakelock Street)	 ROAD CLOSURE	Sunday 27/11/2016	Thursday 01/12/2016	United Utilities Water Limited (0345 072 0829)	New water supply installation
VICTORIA STREET,CHADDERTON (Middleton Road Oldham To Burnley Lane/ Chadderton Way)	 STOP/GO BOARDS	Friday 18/11/2016	Sunday 27/11/2016	Oldham (0161 770 1102)	Highway Authority Works
YORKSHIRE STREET,OLDHAM (From High Street To St Marys Way)	 LANE CLOSURE	Friday 10/07/2015	Tuesday 31/01/2017	Oldham (0161 770 1698)	Drainage works
DELPH LANE,DELPH (Junction Of Palin Wood Road, Near 109)	 MULTI-WAY SIGNALS	Monday 14/11/2016	Friday 23/12/2016	United Utilities Water Limited (0345 072 0829)	New water supply installation
GREAVES STREET,OLDHAM (Whole Of Street)	 LANE CLOSURE	Friday 16/10/2015	Tuesday 31/01/2017	Oldham (0161 770 1698)	Drainage works
TAUNTON ROAD,CHADDERTON (Side Of 17 Cathedral Road - Corner Of 2. Outside 9 - Outside 55.Includeroad Crossing Outside 9)	 MULTI-WAY SIGNALS	Monday 14/11/2016	Wednesday 11/01/2017	National Grid Gas Distribution Limited (01455 232822)	Replace gas main
CONNAUGHT STREET,OLDHAM (Junction Of King Street To Side Of Halfords)	 LANE CLOSURE	Monday 11/07/2016	Monday 05/12/2016	Oldham (0161 770 1102)	Highway Authority Works
CROWN STREET,FAILSWORTH (Pcp56) Side Of 2, Crown Street)	 MULTI-WAY SIGNALS	Thursday 17/11/2016	Monday 21/11/2016	Bt (03316 607381)	New telecom installation
WRIGLEY HEAD,FAILSWORTH (Pcp56) 389789,401717 389786,401707 Side Of 2, Crown Street Failsworth Manchester, M35 9Fs, Wrigley)	 MULTI-WAY SIGNALS	Thursday 17/11/2016	Monday 21/11/2016	Bt (03316 607381)	Works
CLEGG STREET,OLDHAM (Whole Of Street)	 LANE CLOSURE	Friday 10/07/2015	Wednesday 01/02/2017	Oldham (0161 770 1698)	Drainage works
CATHEDRAL ROAD,CHADDERTON (Outside 34. Outside 17 - 41A. Outside 40 - Outside 46. Includeroadcrossings Outside 34,40& 41A)	 TWO-WAY SIGNALS	Tuesday 25/10/2016	Tuesday 29/11/2016	National Grid Gas Distribution Limited (01455 232822)	Replace gas main
FIRTH STREET,OLDHAM (From Greaves Street To Clegg Street)	 LANE CLOSURE	Friday 10/07/2015	Wednesday 01/02/2017	Oldham (0161 770 1698)	Drainage works



expected	HIGH
traffic	MEDIUM
disruption	LOW

view the map at www.gmroadworks.org

Date of production: 15/11/2016

20141114

The text contained within the table above is auto populated from live Greater Manchester Road Activity Permit Scheme (GMRAPS) data. Whilst every effort is made to ensure the information produced in the table is correct at the time of publishing, we are reliant on the information and the correct format being provided by the works Promoter. If you notice any inconsistency with the information above and the works taking place on site then please contact TfGM at roadworks@tfgm.com <<mailto:roadworks@tfgm.com>> who will then provide feedback to the relevant Highway Authority on your behalf.