






















Roadworks and Closures

Location	restriction	expected start	expected finish	contractor	reason
MANCHESTER STREET,OLDHAM (From Junction Of St Domingo Street To Opposite Mecca Bingo)	 LANE CLOSURE	Monday 11/07/2016	Friday 03/03/2017	Oldham (0161 770 1102)	Highway Authority Works
MIDDLETON ROAD,OLDHAM (From Junction Of St Domingo Street To Booth Street)	 LANE CLOSURE	Monday 11/07/2016	Friday 03/03/2017	Oldham (0161 770 1102)	Highway Authority Works
KING STREET,OLDHAM (From King Street Roundabout To Junction Of Manchester Street)	 LANE CLOSURE	Monday 11/07/2016	Friday 03/03/2017	Oldham (0161 770 1102)	Highway Authority Works
OLDHAM WAY,OLDHAM (Middleton Road To King Street)	 LANE CLOSURE Off Peak	Monday 19/12/2016	Friday 30/12/2016	Oldham (0161 770 1102)	Highway Authority Works
YORKSHIRE STREET,OLDHAM (Full Length Of Yorkshire Street)	 LANE CLOSURE	Monday 01/08/2016	Tuesday 31/01/2017	Oldham (0161 770 1102)	Highway resurfacing
ROCHDALE ROAD,OLDHAM (Junction With Middleton Road)	 LANE CLOSURE	Monday 11/07/2016	Friday 03/03/2017	Oldham (0161 770 1102)	Highway Authority Works
SAINT DOMINGO STREET,OLDHAM (Full Length)	 LANE CLOSURE	Monday 11/07/2016	Friday 03/03/2017	Oldham (0161 770 1102)	Highway Authority Works
OLDHAM ROAD,SHAW (Outside Number 39)	 TWO-WAY SIGNALS Off Peak (9:30 - 15:30)	Wednesday 28/12/2016	Wednesday 04/01/2017	United Utilities Water Limited (0345 072 0829)	Water supply maintenance
DENSHAW ROAD,DELPH (Outside 17 - 49. (Odds))	 TWO-WAY SIGNALS	Wednesday 07/12/2016	Thursday 29/12/2016	National Grid Gas Distribution Limited (01455 232822)	Replace gas main
WEST STREET,OLDHAM (From Junction Of Middletomn Road On The Roundabout To Opposite Court)	 LANE CLOSURE	Monday 11/07/2016	Friday 03/03/2017	Oldham (0161 770 1102)	Highway Authority Works
BARN STREET,OLDHAM (Junction Of King Street)	 LANE CLOSURE	Monday 11/07/2016	Friday 03/03/2017	Oldham (0161 770 1102)	Highway Authority Works
UNION STREET WEST,OLDHAM (Side Of Halfords And The Junction Of King Street)	 LANE CLOSURE	Monday 11/07/2016	Friday 03/03/2017	Oldham (0161 770 1102)	Highway Authority Works
YORKSHIRE STREET,OLDHAM (From High Street To St Marys Way)	 LANE CLOSURE	Friday 10/07/2015	Tuesday 31/01/2017	Oldham (0161 770 1698)	Drainage works
STONESWOOD ROAD,DELPH (Junction Of Grains Road, King Street)	 MULTI-WAY SIGNALS	Tuesday 20/12/2016	Wednesday 28/12/2016	United Utilities Water Limited (0345 072 0829)	Water supply maintenance
CONNAUGHT STREET,OLDHAM (Junction Of King Street To Side Of Halfords)	 LANE CLOSURE	Monday 11/07/2016	Friday 03/03/2017	Oldham (0161 770 1102)	Highway Authority Works

Roadworks and Closures

Location	restriction	expected start	expected finish	contractor	reason
GATEWAY CRESCENT, CHADDERTON (From Outside Sub Station To Junction With Broadgate)	 TWO-WAY SIGNALS	Monday 12/12/2016	Wednesday 01/02/2017	Electricity North West (0843 3113377 Streetw)	Works
FIRTH STREET, OLDHAM (From Greaves Street To Clegg Street)	 LANE CLOSURE	Friday 10/07/2015	Wednesday 01/02/2017	Oldham (0161 770 1698)	Drainage works
GREAVES STREET, OLDHAM (Whole Of Street)	 LANE CLOSURE	Friday 16/10/2015	Tuesday 31/01/2017	Oldham (0161 770 1698)	Drainage works
SPRINGWOOD AVENUE, CHADDERTON (Full Length)	 STOP/GO BOARDS	Monday 19/12/2016	Tuesday 03/01/2017	Oldham (0161 770 1102)	Highway resurfacing
TAUNTON ROAD, CHADDERTON (Side Of 17 Cathedral Road - Corner Of 2. Outside 9 - Outside 55. Includeroad Crossing Outside 9)	 MULTI-WAY SIGNALS	Thursday 01/12/2016	Monday 30/01/2017	National Grid Gas Distribution Limited (01455 232822)	Replace gas main
CLEGG STREET, OLDHAM (Whole Of Street)	 LANE CLOSURE	Friday 10/07/2015	Wednesday 01/02/2017	Oldham (0161 770 1698)	Drainage works

for more information on Highway Works please see www.oldham.gov.uk/roadworks or contact 01617704325



expected traffic disruption

HIGH
MEDIUM
LOW

view the map at www.gmroadworks.org

Date of production: 20/12/2016

20141114

The text contained within the table above is auto populated from live Greater Manchester Road Activity Permit Scheme (GMRAPS) data. Whilst every effort is made to ensure the information produced in the table is correct at the time of publishing, we are reliant on the information and the correct format being provided by the works Promoter. If you notice any inconsistency with the information above and the works taking place on site then please contact TFGM at roadworks@tfgm.com <<mailto:roadworks@tfgm.com>> who will then provide feedback to the relevant Highway Authority on your behalf.