







































# Roadworks and Closures

Location	restriction	expected start	expected finish	contractor	reason
MANCHESTER STREET,OLDHAM (Tattersall Street Junction)	 LANE CLOSURE Off Peak	Monday 20/03/2017	Friday 31/03/2017	Oldham (0161 770 1102)	New highway installation works
MANCHESTER STREET,OLDHAM (From Junction Of St Domingo Street To Opposite Mecca Bingo)	 LANE CLOSURE	Monday 11/07/2016	Friday 31/03/2017	Oldham (0161 770 1102)	Highway Authority Works
MIDDLETON ROAD,OLDHAM (From Junction Of St Domingo Street To Booth Street)	 LANE CLOSURE	Monday 11/07/2016	Friday 31/03/2017	Oldham (0161 770 1102)	Highway Authority Works
KING STREET,OLDHAM (From King Street Roundabout To Junction Of Manchester Street)	 LANE CLOSURE	Monday 11/07/2016	Friday 31/03/2017	Oldham (0161 770 1102)	Highway Authority Works
ROCHDALE ROAD,OLDHAM (Junction With Middleton Road)	 LANE CLOSURE	Monday 11/07/2016	Friday 31/03/2017	Oldham (0161 770 1102)	Highway Authority Works
MIDDLETON ROAD,CHADDERTON (Middleton Road To Lansdown Road Junction)	 MULTI-WAY SIGNALS	Monday 20/02/2017	Monday 03/04/2017	Oldham (0161 770 1102)	New highway installation works
ROCHDALE ROAD,OLDHAM (Rochdale Road Jct Belmont Street Oldham O11 2Dy)	 TWO-WAY SIGNALS	Tuesday 14/03/2017	Wednesday 15/03/2017	Bt (03301 233753)	Allow access to telecom infrastructure
OLDHAM WAY,OLDHAM (Princess Street To Featherstall Road North)	 LANE CLOSURE Off Peak (9:30 - 15:30)	Monday 13/03/2017	Friday 24/03/2017	Oldham (0161 770 1102)	Highway Authority Works
SAINT DOMINGO STREET,OLDHAM (Full Length)	 LANE CLOSURE	Monday 11/07/2016	Friday 31/03/2017	Oldham (0161 770 1102)	Highway Authority Works
HIGH STREET,LEES (Junc Stamford Street)	 STOP/GO BOARDS Off Peak	Thursday 09/03/2017	Monday 13/03/2017	Oldham (0161 770 4110)	Highway Authority Works
FEATHERSTALL ROAD NORTH,OLDHAM (Featherstall Road North Jnc Ellen Street)	 LANE CLOSURE Off Peak (9:30 - 15:30)	Monday 06/03/2017	Friday 17/03/2017	Oldham (016117704140)	Highway Authority Works
ROCHDALE ROAD,SHAW (Junction With Fraser Street And Chamber Road)	 ROAD CLOSURE	Monday 06/03/2017	Friday 24/03/2017	Oldham (0161 770 1102)	Highway Authority Works
CHEW VALLEY ROAD,GREENFIELD (144 -146)	 TWO-WAY SIGNALS	Tuesday 14/03/2017	Thursday 16/03/2017	United Utilities Water Limited (0345 072 0829)	Works
HOLMFIRTH ROAD,GREENFIELD (Opposite St Marys Church On Holmfirth Road, Oldham, Holmfirth Road, Saddleworth)	 TWO-WAY SIGNALS Off Peak (9:30 - 15:30)	Sunday 12/03/2017	Wednesday 15/03/2017	Bt (03316 607381)	Telecom frame and cover works
LIMESIDE ROAD,OLDHAM (Opp 111 To Opp 119)	 MULTI-WAY SIGNALS Off Peak (9:30 - 15:30)	Monday 13/03/2017	Friday 24/03/2017	Oldham (01617701968)	New highway installation works

# Roadworks and Closures

Location	restriction	expected start	expected finish	contractor	reason
EGERTON STREET,OLDHAM (Whole Extend Of Egerton Street From The Junc Of St Marys Way To Junction Of Shaw Road)	 TWO-WAY SIGNALS	Monday 06/02/2017	Monday 20/03/2017	Oldham (0161 770 1102)	New highway installation works
DENSHAW ROAD,DELPH (Junction With Eagle Court (Mh 5001))	 ROAD CLOSURE	Sunday 19/03/2017	Thursday 23/03/2017	United Utilities Water Limited (0345 072 0829)	New water supply installation
SEVILLE STREET,ROYTON (Junction Of Oldham Road (Tm Only))	 ROAD CLOSURE	Monday 27/02/2017	Monday 13/03/2017	National Grid Gas Distribution Limited (01455 232822)	Gas Works
BARN STREET,OLDHAM (Junction Of King Street)	 LANE CLOSURE	Monday 11/07/2016	Friday 31/03/2017	Oldham (0161 770 1102)	Highway Authority Works
UNION STREET WEST,OLDHAM (Side Of Halfords And The Junction Of King Street)	 LANE CLOSURE	Monday 11/07/2016	Friday 31/03/2017	Oldham (0161 770 1102)	Highway Authority Works
GROVE ROAD,UPPERMILL (Jnc Station Road And Shaws Lane)	 ROAD CLOSURE	Monday 27/02/2017	Friday 21/04/2017	Oldham (0161 770 1102)	Drainage works
LANSLOWNE ROAD,CHADDERTON (Lansdowne Road At Jnc Middleton Road)	 MULTI-WAY SIGNALS Off Peak (9:30 - 15:30)	Thursday 09/03/2017	Friday 21/04/2017	Oldham (01617704140)	Highway Authority Works
WEST STREET,OLDHAM (From Junction Of Middletomn Road On The Roundabout To Opposite Court)	 LANE CLOSURE	Monday 11/07/2016	Friday 31/03/2017	Oldham (0161 770 1102)	Highway Authority Works
CO-OPERATIVE STREET,SPRINGHEAD (Junction Of Oldham Road - Outside 31 (Odds). Including Severalroadcrossing.)	 ROAD CLOSURE	Monday 20/03/2017	Monday 03/04/2017	National Grid Gas Distribution Limited (01455 232822)	Replace gas main
STREET BRIDGE ROAD,CHADDERTON (Middleton Rd / Streetbridge Rd, West Of 120 Street Bridge Road, Oldham)	 ROAD CLOSURE	Monday 16/01/2017	Wednesday 12/04/2017	United Utilities Water Limited (0345 072 0829)	Works
STOCKFIELD ROAD,CHADDERTON (On The Junction With Dairy Street.)	 STOP/GO BOARDS Off Peak (9:30 - 15:30)	Saturday 18/03/2017	Tuesday 28/03/2017	Electricity North West (0843 3113377 Streetw)	New electricity supply
ROMAN ROAD,OLDHAM (Roman Road Between Limeside Road And Hillingdon Close)	 TWO-WAY SIGNALS Off Peak (9:30 - 15:30)	Monday 13/03/2017	Friday 24/03/2017	Oldham (01617701698)	New highway installation works
GREENFIELD LANE,SHAW (Main Is In Farside Carriageway On Greenfield Lane At The Side Of 73Market St)	 MULTI-WAY SIGNALS	Saturday 11/03/2017	Wednesday 15/03/2017	National Grid Gas Distribution Limited (01455 232822)	Lay new gas main
SHAWS LANE,UPPERMILL (Jnc Station Road And Grove Road)	 ROAD CLOSURE Sunday working	Monday 27/02/2017	Friday 21/04/2017	Oldham (0161 770 1102)	Drainage works
STATION ROAD,UPPERMILL (At Its Junction With Shaws Lane With Grove Road)	 ROAD CLOSURE	Monday 27/02/2017	Friday 21/04/2017	Oldham (0161 770 1102)	Drainage works

# Roadworks and Closures

Location	restriction	expected start	expected finish	contractor	reason
OLDHAM ROAD,ROYTON (Oldham Road Junction Of Sevielle Street.)	 TWO-WAY SIGNALS Off Peak	Monday 27/02/2017	Friday 17/03/2017	National Grid Gas Distribution Limited (01455 232822)	Replace gas main
CONNAUGHT STREET,OLDHAM (Junction Of King Street To Side Of Halfords)	 LANE CLOSURE	Monday 11/07/2016	Friday 31/03/2017	Oldham (0161 770 1102)	Highway Authority Works
WOODEND STREET,SPRINGHEAD (Outside 1 - Junction Of Hartshead Street (Odds).)	 TWO-WAY SIGNALS	Monday 06/03/2017	Monday 20/03/2017	National Grid Gas Distribution Limited (01455 232822)	Replace gas main
DAIRY STREET,CHADDERTON (On The Junction With Stockfield Road)	 STOP/GO BOARDS Off Peak	Friday 03/03/2017	Thursday 16/03/2017	Electricity North West (0843 3113377 Streetw)	New electricity supply
WELLINGTON ROAD,GREENFIELD (Road Crossing Junction Of Queensway.)	 TWO-WAY SIGNALS	Tuesday 28/02/2017	Tuesday 14/03/2017	National Grid Gas Distribution Limited (01455 232822)	Replace gas main
ELLEN STREET,OLDHAM (Ellen Street Junction With Featherstall Road)	 LANE CLOSURE Off Peak (9:30 - 15:30)	Monday 06/03/2017	Friday 17/03/2017	Oldham (0617704140)	Highway Authority Works
DOCTOR LANE,SCOUTHEAD (Opposite 6 Doctor House Fold)	 TWO-WAY SIGNALS	Monday 20/03/2017	Friday 24/03/2017	National Grid Gas Distribution Limited (01455 232822)	Lay new gas main
WRIGLEY HEAD,FAILSWORTH (Side Of 2 Crown Street, On Wrigley Head, Carriageway, Failsworth, M35 0Bd, Wrigley Head)	 MULTI-WAY SIGNALS Sunday working	Sunday 19/03/2017	Wednesday 22/03/2017	Bt (03316 607381)	Maintenance of telecoms

for more information on Highway Works please see [www.oldham.gov.uk/roadworks](http://www.oldham.gov.uk/roadworks) or contact 01617704325



expected  
traffic  
disruption

HIGH
MEDIUM
LOW

view the map at [www.gmroadworks.org](http://www.gmroadworks.org)

Date of production: 08/03/2017

20141114

The text contained within the table above is auto populated from live Greater Manchester Road Activity Permit Scheme (GMRAPS) data. Whilst every effort is made to ensure the information produced in the table is correct at the time of publishing, we are reliant on the information and the correct format being provided by the works Promoter. If you notice any inconsistency with the information above and the works taking place on site then please contact TFGM at [roadworks@tfgm.com](mailto:roadworks@tfgm.com) <<mailto:roadworks@tfgm.com>> who will then provide feedback to the relevant Highway Authority on your behalf.