

OLDHAM METROPOLITAN BOROUGH COUNCIL / UNITY PARTNERSHIP
PROPOSAL TO TEMPORARILY CONTROL TRAFFIC
SECTION 14 ROAD TRAFFIC REGULATION ACT 1984

5 DAY NOTICE COMMENCING: 14 May 2017

DURATION:- 1 day (8.00am-10.00am)

AFFECTED ROAD(s):- Eastway, Shaw.
From a point 10m south of Newtown Street to a point 10m north

ALTERNATIVE ROUTE:- Greenfield Lane, High Street, Crompton Way, Rochdale Road, Beal Lane

REASON FOR NOTICE:- Replace manhole cover and frame

TYPE OF NOTICE AND ORDER:- Prohibition of Driving

POLICE INFORMED:- Yes **TfGM INFORMED:-** Yes

FIRE SERVICE:- Yes

WARDS AFFECTED:- Shaw

WARD COUNCILLORS INFORMED:- Yes

FURTHER INFORMATION CAN BE OBTAINED FROM:-
Carol Dooley (Amey / United Utilities) 07540 732 884

DRAWING NO:- 290/A4/53/17

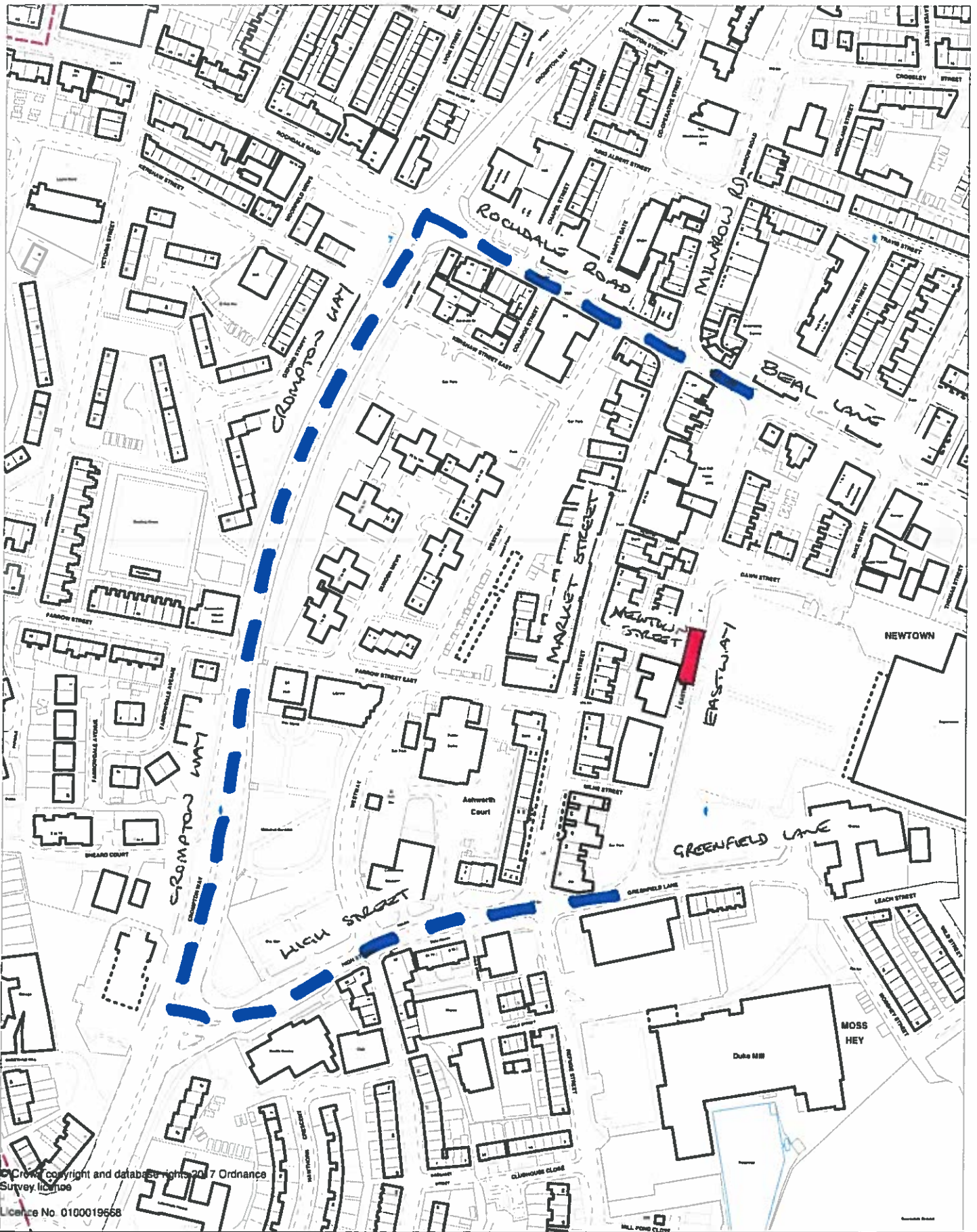
AGRESSO CODE:-

ADVERT REQUISITION NO:		ADVERT PURCHASE ORDER NO:	
DEBTORS CUST ID:		INV REQ NO:	
		DEBTORS INVOICE NO:	

S. Robinson




.....
EXECUTIVE DIRECTOR,
ECONOMY, SKILLS AND NEIGHBOURHOODS

DATE: 28 March 2017



© Crown copyright and database rights 2017 Ordnance Survey licence

License No. 0100019568

	Client Oldham MBC		Title TEMPORARY TRAFFIC ORDER PROHIBITION OF DRIVING EASTWAY, SHAW	
	Project  ROAD CLOSED  DIVERSION ROUTE			
Drawn by	Date 28/03/2017	Purpose of issue information		
Checked by	Date	Scale at A4 size		
Approved by	Date	1 : 2500		
HIGHWAYS & ENGINEERING Henshaw House, Cheapside, Oldham OL1 1NY		Drawing No. 290/A4/53/17	Rev.	