

**OLDHAM METROPOLITAN BOROUGH COUNCIL / UNITY PARTNERSHIP**  
**PROPOSAL TO TEMPORARILY CONTROL TRAFFIC**  
**SECTION 14 ROAD TRAFFIC REGULATION ACT 1984**

**5 DAY NOTICE COMMENCING:** Sunday 9 April 2017

**DURATION:-** 1 day (9am-12noon)

**AFFECTED ROAD(s):-** Westway, Shaw  
(From a point 35 metres south of Kershaw Street East for 40 metres in a southerly direction)

**ALTERNATIVE ROUTE:-** Farrow Street East, Market Street, High Street, Crompton Way

**REASON FOR NOTICE:-** Replace manhole cover and frame

**TYPE OF NOTICE AND ORDER:-** Temporary Prohibition of Driving

**POLICE INFORMED:-** Yes                      **TfGM INFORMED:-** Yes

**FIRE SERVICE:-** Yes

**WARDS AFFECTED:-** Shaw

**WARD COUNCILLORS INFORMED:-** No

**FURTHER INFORMATION CAN BE OBTAINED FROM:-**  
Kristine Rowland (Amey / United Utilities) 07711 033 719

**DRAWING NO:-** 290/A4/16/17

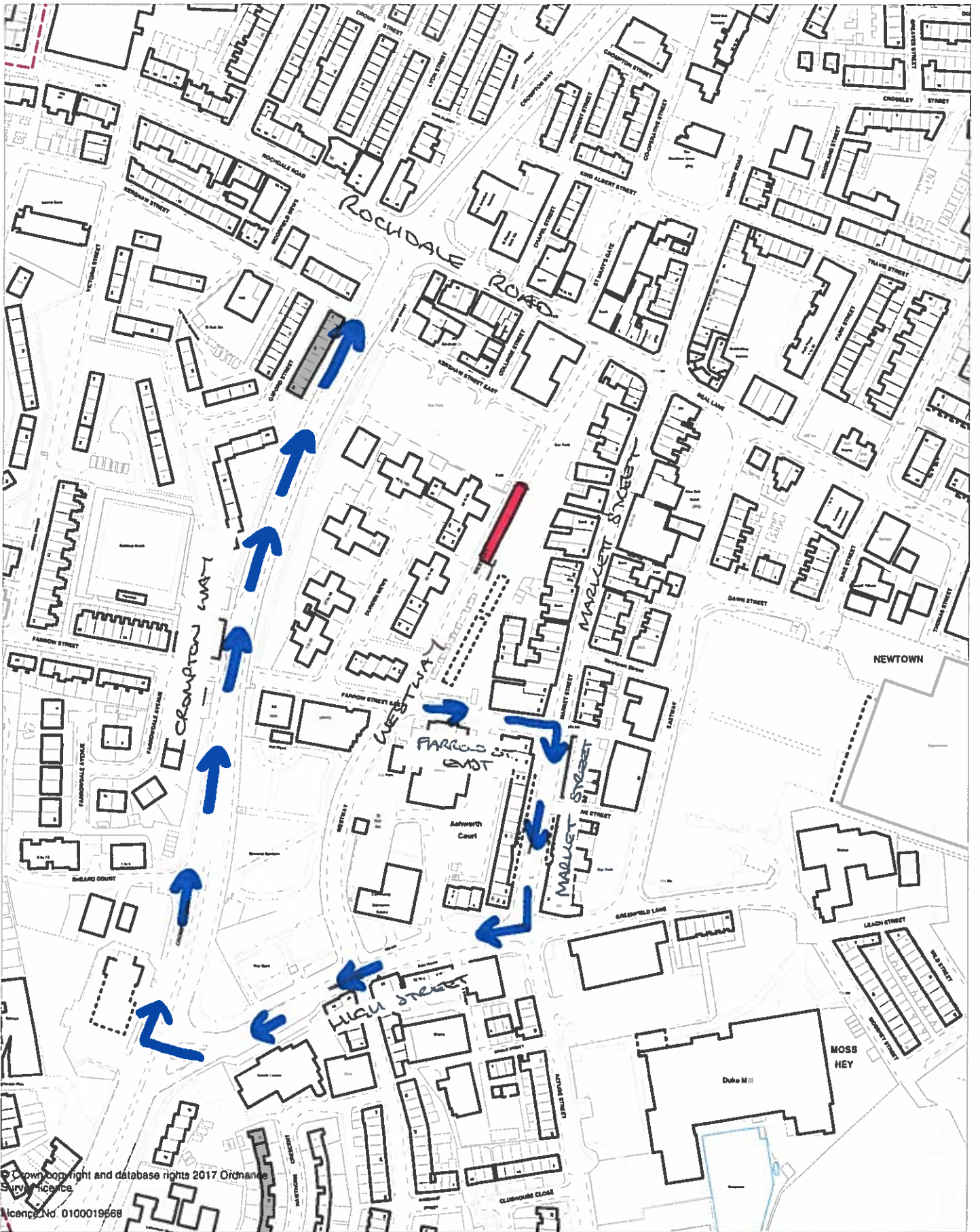
**AGRESSO CODE:-**

<b>ADVERT REQUISITION NO:</b>		<b>ADVERT PURCHASE ORDER NO:</b>	
<b>DEBTORS CUST ID:</b>		<b>INV REQ NO:</b>	
		<b>DEBTORS INVOICE NO:</b>	




*S. Robinson*

.....  
EXECUTIVE DIRECTOR,  
ECONOMY, SKILLS AND NEIGHBOURHOODS

DATE: 27 January 2017



© Crown Copyright and database rights 2017 Ordnance Survey Licence No. 0100019588

	Client <b>Oldham MBC</b>		Title <b>TEMPORARY TRAFFIC ORDER</b>	
	Project  <b>ROAD CLOSED</b>  <b>DIVERSION (BUTE)</b>		<b>PROHIBITION OF DRIVING WESTWAY, SWAY</b>	
Drawn by	Date <b>27/01/2017</b>	Purpose of issue <b>information</b>		
Checked by	Date	Scale at A4 size		
Approved by	Date	<b>1 : 2500</b>		Drawing No. <b>290/14/16/17</b>
<b>HIGHWAYS &amp; ENGINEERING</b> Henshaw House, Cheapside, Oldham OL1 1NY				Rev.