






























# Roadworks and Closures

Location	restriction	expected start	expected finish	contractor	reason
MANCHESTER ROAD,OLDHAM (Manchester Road / Edward Street Junction)	 LANE CLOSURE Off Peak	Monday 24/04/2017	Monday 14/08/2017	Oldham (0161 770 1102)	New highway installation works
MANCHESTER ROAD,OLDHAM (Manchester Road / Frederick Street Junction)	 LANE CLOSURE Off Peak	Monday 24/04/2017	Monday 14/08/2017	Oldham (0161 770 1102)	New highway installation works
ABBEY HILLS ROAD,OLDHAM (Opposite 324-326)	 TWO-WAY SIGNALS	Monday 10/04/2017	Thursday 20/04/2017	Electricity North West (0843 3113377 Streetw)	Repair cable fault
ASHTON ROAD,OLDHAM (Outside The Hotel)	 TWO-WAY SIGNALS Off Peak	Tuesday 18/04/2017	Saturday 22/04/2017	Virgin Media (0870 8883117)	Works
MANCHESTER STREET,OLDHAM (Tattersall Street Junction)	 LANE CLOSURE Off Peak	Monday 20/03/2017	Friday 21/04/2017	Oldham (0161 770 1102)	New highway installation works
HIGH STREET,LEES (Junc Stamford Street)	 STOP/GO BOARDS Off Peak	Thursday 09/03/2017	Monday 17/04/2017	Oldham (0161 770 4110)	Highway Authority Works
GLODWICK ROAD,OLDHAM (At The Junction Of Waterloo Street)	 MULTI-WAY SIGNALS	Tuesday 18/04/2017	Tuesday 18/04/2017	United Utilities Water Limited (0345 072 0829)	Works
ASHTON ROAD EAST,FAILSWORTH (Junction Of Holt Lane)	 MULTI-WAY SIGNALS	Tuesday 18/04/2017	Thursday 20/04/2017	United Utilities Water Limited (0345 072 0829)	Works
EDWARD STREET,OLDHAM (Edward Street To Manchester Street Junction)	 LANE CLOSURE	Monday 24/04/2017	Monday 14/08/2017	Oldham (0161 770 1102)	New highway installation works
FREDERICK STREET,OLDHAM (Frederick Street To Manchester Road Junction)	 LANE CLOSURE	Monday 24/04/2017	Monday 14/08/2017	Oldham (0161 770 1102)	New highway installation works
OXFORD STREET,OLDHAM (Oxford Street / Manchester Road Junction)	 LANE CLOSURE	Monday 24/04/2017	Monday 14/08/2017	Oldham (0161 770 1102)	New highway installation works
HARTSHEAD STREET,LEES (Junc With South Hill On Hartshead Street)	 MULTI-WAY SIGNALS	Sunday 23/04/2017	Sunday 23/04/2017	Bt (03301 233753)	Maintenance of telecoms
ROCHDALE ROAD,SHAW (Outside 143)	 TWO-WAY SIGNALS Off Peak (9:30 - 15:30)	Wednesday 12/04/2017	Tuesday 18/04/2017	Virgin Media (0870 8883117)	Works
WATERLOO STREET,OLDHAM (At The Side Of Saint Marks Church, Close To The Junction Of Glodwick Road)	 MULTI-WAY SIGNALS	Tuesday 18/04/2017	Tuesday 18/04/2017	United Utilities Water Limited (0345 072 0829)	New water supply installation
CHEW VALLEY ROAD,GREENFIELD (32)	 TWO-WAY SIGNALS Off Peak	Sunday 23/04/2017	Sunday 23/04/2017	United Utilities Water Limited (0345 072 0829)	Works

# Roadworks and Closures

Location	restriction	expected start	expected finish	contractor	reason
GREENBRIDGE LANE, GREENFIELD (Outside 6 Primrose Bank)	 ROAD CLOSURE	Thursday 20/04/2017	Tuesday 25/04/2017	United Utilities Water Limited (0345 072 0829)	New water supply installation
HOLDEN FOLD LANE, ROYTON (Junction Of Broadway - Outside 58 (Evens). Corner Of 1 - Corner of 29 (Odds). Including Road Crossing Ou)	 ROAD CLOSURE	Monday 03/04/2017	Wednesday 03/05/2017	National Grid Gas Distribution Limited (01455 232822)	Replace gas main
DUCHESS STREET, SHAW (Trent Industrial Estate Off Duchess Street)	 ROAD CLOSURE	Monday 24/04/2017	Friday 05/05/2017	Oldham (01617701698)	Drainage works
GROVE ROAD, UPPERMILL (Jnc Station Road And Shaws Lane)	 ROAD CLOSURE	Monday 27/02/2017	Friday 21/04/2017	Oldham (0161 770 1102)	Drainage works
GATEWAY CRESCENT, CHADDERTON (From Outside Police Station To Junction With Broadgate)	 ROAD CLOSURE	Monday 10/04/2017	Friday 21/04/2017	Electricity North West (0843 3113377 Streetw)	Works
STATION ROAD, UPPERMILL (At Its Junction With Shaws Lane With Grove Road)	 ROAD CLOSURE	Monday 27/02/2017	Friday 21/04/2017	Oldham (0161 770 1102)	Drainage works
STREET BRIDGE ROAD, CHADDERTON (From The Junction Of Mill Brow - Junction Of Middleton Road)	 ROAD CLOSURE	Wednesday 12/04/2017	Monday 21/08/2017	National Grid Gas Distribution Limited (01455 232822)	Replace gas main
SHAW ROAD, ROYTON (O/S 168/170 To Opp 168/170 F/W C/W)	 TWO-WAY SIGNALS Off Peak	Sunday 23/04/2017	Sunday 23/04/2017	Virgin Media (0870 8883117)	Works
OLDHAM ROAD, FAILSWORTH (Oldham Road At The Junction With Peel Street And At Junction With Broadway Failsworth Greater Manch)	 LANE CLOSURE	Tuesday 18/04/2017	Thursday 20/04/2017	Bt (03301 233753)	Allow access to telecom infrastructure
OLDHAM ROAD, GRASSCROFT (20M From Junction With Mossley Road)	 MULTI-WAY SIGNALS	Tuesday 11/04/2017	Monday 24/04/2017	Electricity North West (0843 3113377 Streetw)	Repair cable fault
DOCTOR LANE, SCOUTHEAD (Main Is In Carriageway Opposite 6 Doctor House Fold)	 TWO-WAY SIGNALS	Saturday 15/04/2017	Monday 24/04/2017	National Grid Gas Distribution Limited (01455 232822)	Lay new gas main
SOUTH HILL, SPRINGHEAD (At The Junction Entr To South Hill On Hartshead Street Lees Oldham O14 5Dp)	 MULTI-WAY SIGNALS	Sunday 23/04/2017	Sunday 23/04/2017	Bt (03301 233753)	Allow access to telecom infrastructure
CONSTANTINE STREET, OLDHAM (Approx 10M From 95 - Opposite Junction Of Farnborough Avenue)	 TWO-WAY SIGNALS	Tuesday 11/04/2017	Thursday 11/05/2017	National Grid Gas Distribution Limited (01455 232822)	Replace gas main
SOUTH HILL, SPRINGHEAD (From Adjacent 1 To Junction Of Hartshead Street On Southill)	 MULTI-WAY SIGNALS	Sunday 23/04/2017	Sunday 23/04/2017	Bt (03301 233753)	Maintenance of telecoms

for more information on Highway Works please see [www.oldham.gov.uk/roadworks](http://www.oldham.gov.uk/roadworks) or contact 01617704325



expected  
traffic  
disruption



view the map at [www.gmroadworks.org](http://www.gmroadworks.org)

*The text contained within the table above is auto populated from live Greater Manchester Road Activity Permit Scheme (GMRAPS) data. Whilst every effort is made to ensure the information produced in the table is correct at the time of publishing, we are reliant on the information and the correct format being provided by the works Promoter. If you notice any inconsistency with the information above and the works taking place on site then please contact TFGM at [roadworks@tfgm.com](mailto:roadworks@tfgm.com) <<mailto:roadworks@tfgm.com>> who will then provide feedback to the relevant Highway Authority on your behalf.*