







Roadworks and Closures

Location	restriction	expected start	expected finish	contractor	reason
OLDHAM ROAD,ROYTON (Outside 155)	 LANE CLOSURE	Monday 20/11/2017	Monday 27/11/2017	Electricity North West (0843 3113377 Streetw)	Repair cable fault
FOXDETON LANE,CHADDERTON (From Outside 169/171 To New Site Entrance Adjacent 139 On Foxdenton Lane)	 TWO-WAY SIGNALS	Monday 20/11/2017	Friday 01/12/2017	Bt (03301 233753)	Work on telecom chamber
STOCKPORT ROAD,LYDGATE (Near To 96)	 ROAD CLOSURE	Thursday 23/11/2017	Monday 27/11/2017	Oldham (0161 770 4110)	Highway Authority Works
RIPPONDEN ROAD,DENSHAW (Full Length)	 STOP/GO BOARDS Off Peak	Thursday 23/11/2017	Monday 27/11/2017	Oldham (0161 770 4110)	Highway Authority Works
OLDHAM ROAD,SCOUTHEAD (O/S 1267 Oldham Rd Scouthead Saddleworth O14 4Aa)	 TWO-WAY SIGNALS	Monday 04/12/2017	Tuesday 05/12/2017	Bt (03301 233753)	Allow access to telecom infrastructure
WHITEGATES LANE,STRINESDALE (60 Meters From The Junction With Dirty Lane)	 TWO-WAY SIGNALS	Tuesday 21/11/2017	Monday 04/12/2017	Electricity North West (0843 3113377 Streetw)	New electricity supply

for more information on Highway Works please see www.oldham.gov.uk/roadworks or contact 01617704325



expected
traffic
disruption

HIGH
MEDIUM
LOW

view the map at www.gmroadworks.org

Date of production: 21/11/2017

20141114

The text contained within the table above is auto populated from live Greater Manchester Road Activity Permit Scheme (GMRAPS) data. Whilst every effort is made to ensure the information produced in the table is correct at the time of publishing, we are reliant on the information and the correct format being provided by the works Promoter. If you notice any inconsistency with the information above and the works taking place on site then please contact TFGM at roadworks@tfgm.com <<mailto:roadworks@tfgm.com>> who will then provide feedback to the relevant Highway Authority on your behalf.