



















Roadworks and Closures

Location	restriction	expected start	expected finish	contractor	reason
HOLLINWOOD AVENUE, CHADDERTON (At The Junction With Butterworth Lane.)	 LANE CLOSURE Off Peak (9:30 - 15:30)	Friday 11/05/2018	Sunday 03/06/2018	Electricity North West (0843 3113377 Streetw)	Electric cable maintenance
HOLLINS ROAD, OLDHAM (Outside 740)	 MULTI-WAY SIGNALS	Tuesday 15/05/2018	Tuesday 15/05/2018	United Utilities Water Limited (0345 072 0829)	New water supply installation
MIDDLETON ROAD, OLDHAM (From Jnc Rochdale Road To Jn Featherstall Road North)	 LANE CLOSURE Off Peak	Tuesday 09/01/2018	Monday 07/01/2019	Oldham (01617701949)	Bridge works
SHAW ROAD, OLDHAM (In Road Opposite Carwash)	 MULTI-WAY SIGNALS	Tuesday 08/05/2018	Monday 14/05/2018	Cadent Gas Limited (01455 232822)	Gas Works
BURNLEY LANE, CHADDERTON (From The Junction With Fernhurst Street To The Junction With Farm Street)	 MULTI-WAY SIGNALS Off Peak (9:30 - 15:30)	Monday 09/04/2018	Friday 18/05/2018	Electricity North West (0843 3113377 Streetw)	Works
HERON STREET, OLDHAM (Heron Street, Near The Junction With Chamber Road, See Drawing.)	 MULTI-WAY SIGNALS Off Peak	Monday 21/05/2018	Monday 21/05/2018	Transport For Greater Manchester ()	Traffic signals works
SAINT JOHN STREET, LEES (Springhead Fc To Elliott St)	 MULTI-WAY SIGNALS Off Peak (9:30 - 15:30)	Monday 21/05/2018	Monday 04/06/2018	Oldham (01617701955)	Highway resurfacing
STAMFORD ROAD, LEES (Inc Belmont Avenue To High St)	 STOP/GO BOARDS	Monday 21/05/2018	Monday 04/06/2018	Oldham (01617701955)	Highway resurfacing
STAMFORD ROAD, LEES (Junction Of Dunham St & Junction Of Belmont Ave)	 STOP/GO BOARDS	Monday 21/05/2018	Monday 04/06/2018	Oldham (01617701995)	Highway resurfacing
LIMESIDE ROAD, OLDHAM (Junction With Hollins Road)	 MULTI-WAY SIGNALS	Tuesday 15/05/2018	Tuesday 15/05/2018	United Utilities Water Limited (0345 072 0829)	Works
WASHBROOK, CHADDERTON (Washbrook, Light Head At The Junction Of Old Lane)	 MULTI-WAY SIGNALS	Friday 04/05/2018	Thursday 14/06/2018	Cadent Gas Limited (01455 232822)	Gas Works
WHITBY ROAD, OLDHAM (Junc Abbey Hills Road)	 TWO-WAY SIGNALS	Thursday 17/05/2018	Monday 21/05/2018	Oldham (0161 770 4110)	Highway patching
EMMOTT WAY, OLDHAM (At Roundabout)	 LANE CLOSURE	Monday 21/05/2018	Friday 25/05/2018	Oldham (0161 770 4110)	Highway Authority Works
POBGREEN LANE, UPPERMILL (At The Junction With Running Hill Gate)	 ROAD CLOSURE	Monday 23/04/2018	Thursday 17/05/2018	Electricity North West (0843 3113377 Streetw)	Electric cable maintenance
SETTSTONES LANE, UPPERMILL (At The Junction With Pobgreen Lane)	 ROAD CLOSURE	Monday 23/04/2018	Thursday 17/05/2018	Electricity North West (0843 3113377 Streetw)	Electric cable maintenance

Roadworks and Closures

Location	restriction	expected start	expected finish	contractor	reason
BROADGATE, CHADDERTON (Oldham Broadway Business Park Outside Unit A Manhole 8004)	 TWO-WAY SIGNALS	Thursday 17/05/2018	Thursday 17/05/2018	United Utilities Water Limited (0345 072 0829)	New water supply installation
RIPPONDEN ROAD, SHAW (Gable End Of 864)	 TWO-WAY SIGNALS	Thursday 10/05/2018	Monday 14/05/2018	United Utilities Water Limited (0345 072 0829)	Works
BURNLEY LANE, OLDHAM (From Outside Number 196 To Farm Street.)	 MULTI-WAY SIGNALS Off Peak (9:30 - 15:30)	Friday 06/04/2018	Friday 18/05/2018	Electricity North West (0843 3113377 Streetw)	Electric cable maintenance
OAKLANDS ROAD, GRASSCROFT (Oaklands Park/Oaklands Road - Manhole Number 6404)	 TWO-WAY SIGNALS Off Peak (9:30 - 15:30)	Monday 21/05/2018	Monday 21/05/2018	United Utilities Water Limited (0345 072 0829)	New water supply installation
TURF LANE, ROYTON (Approx 60 Meters From 198 Turf Road)	 TWO-WAY SIGNALS Off Peak (9:30 - 15:30)	Wednesday 02/05/2018	Wednesday 16/05/2018	Electricity North West (0843 3113377 Streetw)	Repair cable fault
COWIE STREET, SHAW (Full Length)	 TWO-WAY SIGNALS	Thursday 10/05/2018	Monday 14/05/2018	Oldham (0161 770 4110)	Highway patching
SALTS STREET, SHAW (Salts Street, Near The Junction With Crompton Way. See Map.)	 MULTI-WAY SIGNALS Off Peak	Monday 21/05/2018	Monday 21/05/2018	Transport For Greater Manchester ()	Traffic signals works
OLD LANE, CHADDERTON (Junction Of Block Lane - Junction Of Union Street)	 MULTI-WAY SIGNALS Off Peak (9:30 - 15:00)	Tuesday 17/04/2018	Friday 25/05/2018	Cadent Gas Limited (01455 232822)	Replace gas main
SCHOLES DRIVE, CHADDERTON (At The Junction With Hollinwood Av)	 LANE CLOSURE Off Peak (9:30 - 15:30)	Friday 11/05/2018	Sunday 03/06/2018	Electricity North West (0843 3113377 Streetw)	Electric cable maintenance
UN NAMED ACCESS ROAD TO CENTRE RET (Outside Entrance To Frankie And Bennys Elk Mill Centre Retail Park Royton OI2 5Hu)	 LANE CLOSURE	Thursday 17/05/2018	Friday 18/05/2018	Bt (03301 233753)	Allow access to telecom infrastructure
HIGGINSHAW ROAD, OLDHAM (Cross Junction Edge Lane Rd To Side Of 34 Sidney Street)	 TWO-WAY SIGNALS	Tuesday 03/04/2018	Friday 18/05/2018	Cadent Gas Limited (01455 232822)	Replace gas main
HIGGINSHAW ROAD, OLDHAM (Side Of 81 Helvellyn Walk)	 TWO-WAY SIGNALS	Monday 14/05/2018	Friday 18/05/2018	Electricity North West (0843 3113377 - Stree)	Works
MORA AVENUE, CHADDERTON (At The Junction With Burnley Lane)	 MULTI-WAY SIGNALS	Monday 09/04/2018	Friday 18/05/2018	Electricity North West (0843 3113377 Streetw)	Works
WHITEHALL LANE, OLDHAM (Turf Pit Lane To Whinberry Way)	 TWO-WAY SIGNALS	Monday 14/05/2018	Wednesday 16/05/2018	Oldham (0161 770 4110)	Highway patching
FERNHURST STREET, CHADDERTON (From The Junction With Burnley Lane)	 MULTI-WAY SIGNALS Off Peak (9:30 - 15:30)	Monday 09/04/2018	Friday 18/05/2018	Electricity North West (0843 3113377 Streetw)	Electric cable maintenance



expected	HIGH
traffic	MEDIUM
disruption	LOW

view the map at www.gmroadworks.org

Date of production: 08/05/2018

20141114

The text contained within the table above is auto populated from live Greater Manchester Road Activity Permit Scheme (GMRAPS) data. Whilst every effort is made to ensure the information produced in the table is correct at the time of publishing, we are reliant on the information and the correct format being provided by the works Promoter. If you notice any inconsistency with the information above and the works taking place on site then please contact TFGM at roadworks@tfgm.com <<mailto:roadworks@tfgm.com>> who will then provide feedback to the relevant Highway Authority on your behalf.