


























# Roadworks and Closures

| Location   | restriction  | expected start          | expected finish         | contractor   | reason                                       |
|--|--|-------------------------|-------------------------|--|--|
| MANCHESTER ROAD,OLDHAM<br>(Baxter Street To Motorway Slip Road M61)  |  MULTI-WAY SIGNALS<br>Off Peak (9:30 - 15:30)   | Monday<br>02/07/2018    | Friday<br>13/07/2018    | Oldham<br>(01617701955)                              | Highway<br>resurfacing                       |
| MANCHESTER STREET,OLDHAM<br>(Full Length)  |  MULTI-WAY SIGNALS<br>Off Peak (9:30 - 15:30)   | Monday<br>02/07/2018    | Friday<br>13/07/2018    | Oldham<br>(01617701955)                              | Highway<br>resurfacing                       |
| ASHTON ROAD,OLDHAM<br>(Keb Ln To Boundary)   |  STOP/GO BOARDS<br>Off Peak                     | Wednesday<br>04/07/2018 | Wednesday<br>11/07/2018 | Oldham<br>(01617701955)                              | Highway<br>resurfacing                       |
| CUTLER HILL ROAD,FAILSWORTH<br>(Junction With Lime Ln To No.10 Cutler Hill Rd)   |  STOP/GO BOARDS<br>Off Peak (9:30 - 15:30)      | Wednesday<br>04/07/2018 | Wednesday<br>11/07/2018 | Oldham<br>(01617701955)                              | Highway<br>resurfacing                       |
| HUDDERSFIELD ROAD,OLDHAM<br>(Junction Of Buckley Road To Junction Of<br>Howard Street On Huddersfield Road Oldham<br>Greater Manchest) |  MULTI-WAY SIGNALS                              | Monday<br>09/07/2018    | Thursday<br>12/07/2018  | Bt (03301<br>233753)                                 | Allow access to<br>telecom<br>infrastructure |
| ASHTON ROAD,OLDHAM<br>(Honeywell Ln To Fir Tree Ave & Keb Ln To<br>Boundary)   |  STOP/GO BOARDS<br>Off Peak                     | Wednesday<br>04/07/2018 | Wednesday<br>11/07/2018 | Oldham<br>(01617701955)                              | Highway<br>resurfacing                       |
| OLDHAM ROAD,ROYTON<br>(Junction Of Broadway / A663 Shaw Rd)  |  STOP/GO BOARDS<br>Off Peak                   | Monday<br>02/07/2018    | Friday<br>20/07/2018    | Oldham<br>(01617701955)                              | Highway<br>resurfacing                       |
| MIDDLETON ROAD,OLDHAM<br>(From Jnc Rochdale Road To Jn Featherstall<br>Road North)   |  LANE CLOSURE<br>Off Peak                     | Tuesday<br>09/01/2018   | Monday<br>07/01/2019    | Oldham<br>(01617701949)                              | Bridge works                                 |
| BROADWAY,ROYTON<br>(Broadway Jnc Oldham Road / Shaw Road)  |  STOP/GO BOARDS<br>Off Peak                   | Monday<br>02/07/2018    | Friday<br>20/07/2018    | Oldham<br>(01617701955)                              | Highway<br>resurfacing                       |
| OLDHAM ROAD,FAILSWORTH<br>(Footway Outside Ena Hughes, Between<br>Grafton Street And)  |  MULTI-WAY SIGNALS<br>Off Peak                | Wednesday<br>27/06/2018 | Tuesday<br>10/07/2018   | Oldham<br>(01617704140)                              | Highway Authority<br>Works                   |
| HOLLINS ROAD,OLDHAM<br>(Hollins Road Junction Cardigan Road)   |  MULTI-WAY SIGNALS<br>Off Peak (9:30 - 15:30) | Monday<br>09/07/2018    | Monday<br>09/07/2018    | United Utilities<br>Water Limited<br>(0345 072 0829) | New water supply<br>installation             |
| MANCHESTER ROAD,OLDHAM<br>(Manchester Road Cw Before Suffolk Street)   |  LANE CLOSURE                                 | Thursday<br>05/07/2018  | Friday<br>06/07/2018    | United Utilities<br>Water Limited<br>(0345 072 0829) | New water supply<br>installation             |
| MIDDLETON ROAD,CHADDERTON<br>(781 Middleton Road)  |  TWO-WAY SIGNALS<br>Off Peak                  | Monday<br>02/07/2018    | Monday<br>02/07/2018    | United Utilities<br>Water Limited<br>(0345 072 0829) | New water supply<br>installation             |
| YORKSHIRE STREET,OLDHAM<br>(From High Street To Greaves Street)  |  ROAD CLOSURE                                 | Sunday<br>08/07/2018    | Sunday<br>08/07/2018    | Oldham ( )   | Highway Authority<br>Works                   |
| COPSTER HILL ROAD,OLDHAM<br>(Opposite 32 Copster Hill Road)  |  TWO-WAY SIGNALS<br>Off Peak (9:30 - 15:30)   | Monday<br>09/07/2018    | Wednesday<br>11/07/2018 | Bt (03301<br>233753)                                 | Works  |

# Roadworks and Closures

| Location   | restriction   | expected start          | expected finish        | contractor   | reason                           |
|--|---|-------------------------|------------------------|--|----------------------------------|
| RIPPONDEN ROAD,OLDHAM<br>(Coleridge Road To Ripponden Road Shaw)   |  STOP/GO BOARDS<br>Off Peak                    | Thursday<br>05/07/2018  | Thursday<br>12/07/2018 | Oldham<br>(01617701955)                              | Highway<br>resurfacing           |
| OLDHAM ROAD,SHAW<br>(Outside 39)   |  TWO-WAY SIGNALS                               | Wednesday<br>04/07/2018 | Friday<br>06/07/2018   | United Utilities<br>Water Limited<br>(0345 072 0829) | New water supply<br>installation |
| MILNROW ROAD,SHAW<br>(At The Junction With Bridge Street& Approx<br>50 Meters From The Junction & O/S 112<br>Milnrow Road) |  TWO-WAY SIGNALS                               | Tuesday<br>29/05/2018   | Monday<br>02/07/2018   | Electricity North<br>West (0843<br>3113377 Streetw)  | Works                            |
| HIGH STREET,UPPERMILL<br>(Outside 134 High Street Uppermill)   |  TWO-WAY SIGNALS<br>Off Peak (9:30 - 15:30)    | Monday<br>09/07/2018    | Monday<br>09/07/2018   | United Utilities<br>Water Limited<br>(0345 072 0829) | New water supply<br>installation |
| MILNROW ROAD,SHAW<br>(Junction With Beal Lane On Milnrow Road)   |  MULTI-WAY SIGNALS                             | Sunday<br>08/07/2018    | Sunday<br>08/07/2018   | Bt (03316<br>607381)                                 | Works                            |
| MARKET STREET,SHAW<br>(Opposite The Junction Of Milnrow Road On<br>Market Street)  |  MULTI-WAY SIGNALS                             | Sunday<br>08/07/2018    | Sunday<br>08/07/2018   | Bt (03316<br>607381)                                 | Works                            |
| MANCHESTER ROAD,GREENFIELD<br>(Full Length)  |  MULTI-WAY SIGNALS<br>Off Peak (9:30 - 15:30) | Monday<br>02/07/2018    | Friday<br>13/07/2018   | Oldham<br>(01617701955)                              | Highway<br>resurfacing           |
| OLDHAM ROAD,DELPH<br>(From Oldham Road Scouthead To Jnc Knarr<br>Lane)   |  STOP/GO BOARDS<br>Off Peak                  | Monday<br>02/07/2018    | Sunday<br>15/07/2018   | Oldham<br>(01617701955)                              | Highway<br>resurfacing           |
| MILLS HILL ROAD,CHADDERTON<br>(From Middleton Road Jnc To End)   |  STOP/GO BOARDS<br>Off Peak (9:30 - 15:30)   | Friday<br>06/07/2018    | Friday<br>13/07/2018   | Oldham<br>(01617701955)                              | Highway<br>resurfacing           |
| MILLS HILL ROAD,CHADDERTON<br>(Junction With Middleton Rd)   |  ROAD CLOSURE<br>Off Peak (9:30 - 15:30)     | Monday<br>09/07/2018    | Friday<br>13/07/2018   | Oldham<br>(01617701955)                              | Highway<br>resurfacing           |
| HIGH BARN ROAD,ROYTON<br>(Full Length)   |  ROAD CLOSURE<br>Off Peak (9:30 - 15:30)     | Monday<br>02/07/2018    | Friday<br>13/07/2018   | Oldham<br>(01617701995)                              | Highway<br>resurfacing           |
| OLDHAM ROAD,SCOUTHEAD<br>(Jnc Doctor Lane To End)  |  STOP/GO BOARDS<br>Off Peak                  | Monday<br>02/07/2018    | Sunday<br>15/07/2018   | Oldham<br>(01617701955)                              | Highway<br>resurfacing           |
| OLDHAM ROAD,DELPH<br>(Opposite Albion Farm Shop - Corner Of Cross<br>Keys)   |  TWO-WAY SIGNALS<br>Off Peak (9:30 - 15:00)  | Monday<br>02/07/2018    | Friday<br>20/07/2018   | Cadent Gas<br>Limited (01455<br>232822)              | Replace gas main                 |
| OAKLANDS ROAD,GRASSCROFT<br>(Junction Of Oakland Park - Junction Of<br>Oldham Road)  |  ROAD CLOSURE                                | Monday<br>09/07/2018    | Tuesday<br>24/07/2018  | Cadent Gas<br>Limited (01455<br>232822)              | Replace gas main                 |
| BEAL LANE,SHAW<br>(Opposite To The Junction Of Eastway And<br>Beal Lane On Beal Lane)                                      |  MULTI-WAY SIGNALS                           | Sunday<br>08/07/2018    | Sunday<br>08/07/2018   | Bt (03301<br>233753)                                 | Works                            |


# Roadworks and Closures

| Location   | restriction  | expected start          | expected finish         | contractor                                     | reason                                 |
|--|--|-------------------------|-------------------------|--|--|
| ROCHDALE ROAD,SHAW<br>(506, 508, 508A, 510, 512, 514, 528A, Lc29, Lc30)                |  TWO-WAY SIGNALS<br>Off Peak (9:30 - 15:00)   | Monday<br>02/07/2018    | Wednesday<br>04/07/2018 | Oldham (0161 770 4110)                         | Highway Authority Works                |
| EGERTON STREET,OLDHAM<br>(O/S The Egerton Rooms)                                       |  STOP/GO BOARDS<br>Off Peak                   | Wednesday<br>20/06/2018 | Tuesday<br>03/07/2018   | Electricity North West (0843 3113377 Streetw)  | New electricity supply                 |
| ROCHDALE ROAD,SHAW<br>(Junction With Market Street On Rochdale Road)                   |  MULTI-WAY SIGNALS                            | Sunday<br>08/07/2018    | Sunday<br>08/07/2018    | Bt (03316 607381)                              | Works                                  |
| WALL HILL ROAD,DOBCROSS<br>(No. 98-112)  |  TWO-WAY SIGNALS                              | Monday<br>09/07/2018    | Friday<br>13/07/2018    | Oldham ()                                      | Section 50 works                       |
| BUCKLEY ROAD,OLDHAM<br>(Junction Of Buckley Road To Junction Of Howard Street O14 2Ey) |  ROAD CLOSURE                                 | Monday<br>09/07/2018    | Thursday<br>12/07/2018  | Bt (03301 233753)                              | Allow access to telecom infrastructure |
| SOUTHGATE STREET,OLDHAM<br>(From Jnc Union Street And Rhodes Bank)                     |  ROAD CLOSURE<br>Sunday working               | Monday<br>02/07/2018    | Friday<br>28/09/2018    | Oldham (01617705116)                           | Highway Authority Works                |
| WHITEBANK ROAD,OLDHAM<br>(F/W 19M West Of Limehurst Court To Stag Pasture Road)        |  ROAD CLOSURE                               | Wednesday<br>06/09/2017 | Tuesday<br>09/10/2018   | Oldham ()                                      | Section 50 works                       |
| ASHWORTH STREET,OLDHAM<br>(Whole Of Street)  |  ROAD CLOSURE                               | Monday<br>13/11/2017    | Monday<br>30/09/2019    | Oldham ()                                      | Section 50 works                       |
| RHODES BANK,OLDHAM<br>(From Emmott Way Roundabout To Near Bridge Street)               |  ROAD CLOSURE<br>Sunday working             | Monday<br>02/07/2018    | Friday<br>28/09/2018    | Oldham (01617705116)                           | New highway installation works         |
| MOWBRAY STREET,OLDHAM<br>(From Southgate Street To Waterloo Street)                    |  ROAD CLOSURE<br>Sunday working             | Monday<br>02/07/2018    | Friday<br>28/09/2018    | Oldham (01617705116)                           | Highway Authority Works                |
| CINDER HILL LANE,CHADDERTON<br>(From 30 Nibble Nook To Race Field)                     |  ROAD CLOSURE                               | Monday<br>09/07/2018    | Friday<br>20/07/2018    | United Utilities Water Limited (0345 072 0829) | Works                                  |
| LANSDOWNE ROAD,CHADDERTON<br>(Jammy Ln To Arkwright Street)                            |  TWO-WAY SIGNALS<br>Off Peak (9:30 - 15:30) | Monday<br>02/07/2018    | Friday<br>06/07/2018    | Oldham (01617701955)                           | Highway resurfacing                    |
| CHURCH STREET,OLDHAM<br>(Whole Length)   |  ROAD CLOSURE                               | Sunday<br>08/07/2018    | Sunday<br>08/07/2018    | Oldham ()                                      | Highway Authority Works                |
| GREENFIELD LANE,SHAW<br>(Full Length)  |  ROAD CLOSURE                               | Tuesday<br>26/06/2018   | Tuesday<br>03/07/2018   | Oldham (01617701955)                           | Highway resurfacing                    |
| HENSHAW STREET,OLDHAM<br>(From Market Place To New Radcliffe Street)                   |  ROAD CLOSURE                               | Sunday<br>08/07/2018    | Sunday<br>08/07/2018    | Oldham ()                                      | Highway Authority Works                |


# Roadworks and Closures

| Location  | restriction  | expected start         | expected finish      | contractor              | reason                  |
|---|--|------------------------|----------------------|-------------------------|-------------------------|
| LORD STREET,OLDHAM<br>(From High Street To Saint Marys Way)   |  ROAD CLOSURE                 | Sunday<br>08/07/2018   | Sunday<br>08/07/2018 | Oldham ()               | Highway Authority Works |
| ALBION STREET,OLDHAM<br>(Whole Length)  |  ROAD CLOSURE                 | Sunday<br>08/07/2018   | Sunday<br>08/07/2018 | Oldham ()               | Highway Authority Works |
| CURZON STREET,OLDHAM<br>(Whole Length)  |  ROAD CLOSURE                 | Sunday<br>08/07/2018   | Sunday<br>08/07/2018 | Oldham ()               | Highway Authority Works |
| HIGH STREET,OLDHAM<br>(Whole Length)  |  ROAD CLOSURE                 | Sunday<br>08/07/2018   | Sunday<br>08/07/2018 | Oldham ()               | Highway Authority Works |
| MARKET PLACE,OLDHAM<br>(Whole Length)   |  ROAD CLOSURE                 | Sunday<br>08/07/2018   | Sunday<br>08/07/2018 | Oldham ()               | Highway Authority Works |
| MOWBRAY STREET,OLDHAM<br>(Whole Of Street)  |  ROAD CLOSURE                 | Monday<br>13/11/2017   | Monday<br>30/09/2019 | Oldham ()               | Section 50 works        |
| QUEENS ROAD,OLDHAM<br>(Whole Length)  |  ROAD CLOSURE               | Saturday<br>07/07/2018 | Sunday<br>08/07/2018 | Oldham ()               | Highway Authority Works |
| ROCK STREET,OLDHAM<br>(From Lord Street To Saint Marys Way)   |  ROAD CLOSURE               | Sunday<br>08/07/2018   | Sunday<br>08/07/2018 | Oldham ()               | Highway Authority Works |
| QUEENS ROAD,OLDHAM<br>(Entire Length)   |  ROAD CLOSURE               | Saturday<br>07/07/2018 | Sunday<br>08/07/2018 | Oldham ()               | Highway Authority Works |
| CHURCH TERRACE,OLDHAM<br>(Whole Length)   |  ROAD CLOSURE               | Sunday<br>08/07/2018   | Sunday<br>08/07/2018 | Oldham ()               | Highway Authority Works |
| ALEXANDRA ROAD,OLDHAM<br>(From Its Junction With Queens Road For<br>Approx 250 M In A Sw Direction) |  ROAD CLOSURE               | Saturday<br>07/07/2018 | Sunday<br>08/07/2018 | Oldham ()               | Highway Authority Works |
| CHURCH LANE,OLDHAM<br>(Whole Length)  |  ROAD CLOSURE               | Sunday<br>08/07/2018   | Sunday<br>08/07/2018 | Oldham ()               | Highway Authority Works |
| SOUTHGATE STREET,OLDHAM<br>(Whole Street)   |  ROAD CLOSURE               | Monday<br>13/11/2017   | Monday<br>30/09/2019 | Oldham ()               | Section 50 works        |
| HUDDERSFIELD ROAD,SCOUTHEAD<br>(Doctor Lane To Oldham Road)   |  STOP/GO BOARDS<br>Off Peak | Monday<br>02/07/2018   | Sunday<br>15/07/2018 | Oldham<br>(01617701955) | Highway<br>resurfacing  |
| OLDHAM ROAD,DENSHAW<br>(Full Length)  |  STOP/GO BOARDS<br>Off Peak | Monday<br>02/07/2018   | Friday<br>20/07/2018 | Oldham<br>(01617701955) | Highway<br>resurfacing  |

# Roadworks and Closures

| Location   | restriction  | expected start         | expected finish       | contractor   | reason                            |
|--|--|------------------------|-----------------------|--|-----------------------------------|
| RIPPONDEN ROAD,DENSHAW<br>(Dumfires Avenue To End)                   |  STOP/GO BOARDS<br>Off Peak                     | Monday<br>02/07/2018   | Friday<br>20/07/2018  | Oldham<br>(01617701955)                                  | Highway<br>resurfacing            |
| OLDHAM ROAD,GRASSCROFT<br>(Oldham Road Lydgate To To Mossley Road)   |  STOP/GO BOARDS<br>Off Peak (9:30 - 15:30)      | Monday<br>02/07/2018   | Friday<br>20/07/2018  | Oldham<br>(01617701955)                                  | Highway<br>resurfacing            |
| RIPPONDEN ROAD,SHAW<br>(Full Length)                                 |  STOP/GO BOARDS<br>Off Peak                     | Monday<br>02/07/2018   | Friday<br>20/07/2018  | Oldham<br>(01617701955)                                  | Highway<br>resurfacing            |
| GRAINS BAR,OLDHAM<br>(Full Length)                                   |  STOP/GO BOARDS<br>Off Peak                     | Monday<br>02/07/2018   | Friday<br>20/07/2018  | Oldham<br>(01617701955)                                  | Highway<br>resurfacing            |
| STANEDGE ROAD,DIGGLE<br>(Junction Of Standedge Road And A62)         |  TWO-WAY SIGNALS                                | Thursday<br>07/06/2018 | Monday<br>13/08/2018  | Oldham<br>(01617704379)                                  | Highway<br>resurfacing            |
| OAKLANDS ROAD,GRASSCROFT<br>(At The Railway Bridge (Rail Over Road)) |  TWO-WAY SIGNALS                                | Monday<br>02/07/2018   | Friday<br>06/07/2018  | Network Rail<br>-Promoters<br>National (07739<br>786673) | Works                             |
| FIR LANE,ROYTON<br>(187)   |  TWO-WAY SIGNALS                              | Monday<br>02/07/2018   | Monday<br>02/07/2018  | United Utilities<br>Water Limited<br>(0345 072 0829)     | Works                             |
| CROMFORD STREET,OLDHAM<br>(Junction Yates Street)                    |  MULTI-WAY SIGNALS<br>Off Peak (9:30 - 15:30) | Monday<br>02/07/2018   | Monday<br>02/07/2018  | United Utilities<br>Water Limited<br>(0345 072 0829)     | New water supply<br>installation  |
| WELLINGTON STREET,OLDHAM<br>(Rhodes Bank Jnc To Oldham Way B Ypass)  |  LANE CLOSURE<br>Sunday working               | Monday<br>02/07/2018   | Friday<br>28/09/2018  | Oldham<br>(01617705116)                                  | New highway<br>installation works |
| CARDIGAN ROAD,OLDHAM<br>(Junction Hollinso Road)                     |  MULTI-WAY SIGNALS<br>Off Peak (9:30 - 15:30) | Monday<br>09/07/2018   | Monday<br>09/07/2018  | United Utilities<br>Water Limited<br>(0345 072 0829)     | Works                             |
| PARK AVENUE,FAILSWORTH<br>(C/W O/S 6)                                |  TWO-WAY SIGNALS                              | Monday<br>11/06/2018   | Tuesday<br>03/07/2018 | Oldham ( )   | Section 50 works                  |
| WELLINGTON ROAD,GREENFIELD<br>(Outside Mill)                         |  TWO-WAY SIGNALS                              | Tuesday<br>03/07/2018  | Tuesday<br>03/07/2018 | United Utilities<br>Water Limited<br>(0345 072 0829)     | New water supply<br>installation  |
| DEN LANE,SPRINGHEAD<br>(Outside Substation)                          |  TWO-WAY SIGNALS                              | Tuesday<br>03/07/2018  | Tuesday<br>03/07/2018 | Electricity North<br>West (0843<br>3113377 Streetw)      | Works                             |
| YATES STREET,OLDHAM<br>(Junction Crompton Street)                    |  MULTI-WAY SIGNALS<br>Off Peak (9:30 - 15:30) | Monday<br>02/07/2018   | Monday<br>02/07/2018  | United Utilities<br>Water Limited<br>(0345 072 0829)     | Works                             |
| EASTWAY,SHAW<br>(Junction With Beal Lane On Eastway)                 |  MULTI-WAY SIGNALS                            | Sunday<br>08/07/2018   | Sunday<br>08/07/2018  | Bt (03316<br>607381)                                     | Works                             |

# Roadworks and Closures

| Location                                   | restriction  | expected start       | expected finish      | contractor | reason                     |
|--|--|----------------------|----------------------|------------|----------------------------|
| PARLIAMENT SQUARE,OLDHAM<br>(Whole Length) |  ROAD CLOSURE | Sunday<br>08/07/2018 | Sunday<br>08/07/2018 | Oldham ()  | Highway Authority<br>Works |

for more information on Highway Works please see [www.oldham.gov.uk/roadworks](http://www.oldham.gov.uk/roadworks) or contact 01617704325



|                  |               |
|------------------|---------------|
| expected traffic | <b>HIGH</b>   |
| disruption       | <b>MEDIUM</b> |
|                  | <b>LOW</b>    |

[view the map at www.gmroadworks.org](http://www.gmroadworks.org)

Date of production: 26/06/2018 20141114

The text contained within the table above is auto populated from live Greater Manchester Road Activity Permit Scheme (GMRAPS) data. Whilst every effort is made to ensure the information produced in the table is correct at the time of publishing, we are reliant on the information and the correct format being provided by the works Promoter. If you notice any inconsistency with the information above and the works taking place on site then please contact TFGM at [roadworks@tfgm.com](mailto:roadworks@tfgm.com) <<mailto:roadworks@tfgm.com>> who will then provide feedback to the relevant Highway Authority on your behalf.