






























# Roadworks and Closures

| Location   | restriction  | expected start         | expected finish         | contractor   | reason                           |
|--|--|------------------------|-------------------------|--|----------------------------------|
| OLDHAM ROAD,FAILSWORTH<br>(O/S 229 Oldham Road)  |  LANE CLOSURE<br>Off Peak                     | Tuesday<br>24/07/2018  | Monday<br>06/08/2018    | Electricity North<br>West (0843<br>3113377 Streetw)  | New electricity<br>supply        |
| BROADGATE,CHADDERTON<br>(Outside Unit 3 Broadway Business Park)                                  |  ROAD CLOSURE                                 | Sunday<br>29/07/2018   | Sunday<br>29/07/2018    | United Utilities<br>Water Limited<br>(0345 072 0829) | New water supply<br>installation |
| MIDDLETON ROAD,OLDHAM<br>(From Jnc Rochdale Road To Jn Featherstall<br>Road North)               |  LANE CLOSURE<br>Off Peak                     | Tuesday<br>09/01/2018  | Monday<br>07/01/2019    | Oldham<br>(01617701949)                              | Bridge works                     |
| BROADGATE,CHADDERTON<br>(Broadway Manhole 8101)  |  ROAD CLOSURE                                 | Sunday<br>29/07/2018   | Sunday<br>29/07/2018    | United Utilities<br>Water Limited<br>(0345 072 0829) | New water supply<br>installation |
| OLDHAM ROAD,ROYTON<br>(Outside 11& 12 To Outside 309 On Even Side<br>Only)                       |  TWO-WAY SIGNALS                              | Monday<br>30/07/2018   | Monday<br>03/09/2018    | Cadent Gas<br>Limited (01455<br>232822)              | Replace gas main                 |
| MIDDLETON ROAD,CHADDERTON<br>(781 Middleton Road Manhole 0603)                                   |  TWO-WAY SIGNALS<br>Off Peak                  | Thursday<br>26/07/2018 | Thursday<br>26/07/2018  | United Utilities<br>Water Limited<br>(0345 072 0829) | New water supply<br>installation |
| MIDDLETON ROAD,CHADDERTON<br>(712)   |  TWO-WAY SIGNALS<br>Off Peak (9:30 - 15:30) | Tuesday<br>24/07/2018  | Tuesday<br>24/07/2018   | United Utilities<br>Water Limited<br>(0345 072 0829) | New water supply<br>installation |
| MIDDLETON ROAD,CHADDERTON<br>(781)   |  TWO-WAY SIGNALS<br>Off Peak (9:30 - 15:30) | Tuesday<br>24/07/2018  | Tuesday<br>24/07/2018   | United Utilities<br>Water Limited<br>(0345 072 0829) | New water supply<br>installation |
| ROCHDALE ROAD,ROYTON<br>(Outside Natwest On Rochdale Road)                                       |  LANE CLOSURE                               | Sunday<br>29/07/2018   | Sunday<br>29/07/2018    | Bt (03316<br>607381)                                 | Works                            |
| OLDHAM ROAD,FAILSWORTH<br>(Footway Outside Ena Hughes, Between<br>Grafton Street And)            |  MULTI-WAY SIGNALS<br>Off Peak              | Monday<br>16/07/2018   | Friday<br>27/07/2018    | Oldham<br>(01617704140)                              | Highway Authority<br>Works       |
| MILNROW ROAD,SHAW<br>(Linney Ln To Bridge)   |  STOP/GO BOARDS<br>Off Peak (9:30 - 15:30)  | Monday<br>30/07/2018   | Friday<br>10/08/2018    | Oldham<br>(01617701955)                              | Highway<br>resurfacing           |
| HIGH STREET,UPPERMILL<br>(Bridge Street To Tame Street)  |  ROAD CLOSURE                               | Sunday<br>29/07/2018   | Sunday<br>29/07/2018    | Oldham ()  | Bridge works                     |
| SALMON FIELDS,ROYTON<br>(Salmon Fields - Opposite The Entrance To<br>Quantum Flooring Solutions) |  TWO-WAY SIGNALS                            | Thursday<br>26/07/2018 | Friday<br>27/07/2018    | United Utilities<br>Water Limited<br>(0345 072 0829) | New water supply<br>installation |
| RIPPONDEN ROAD,DENSHAW<br>(Outside And Opposite Property Named Dean<br>House)                    |  TWO-WAY SIGNALS<br>Off Peak (9:30 - 15:00) | Monday<br>23/07/2018   | Wednesday<br>25/07/2018 | United Utilities<br>Water Limited<br>(0345 072 0829) | Works                            |
| SALMON FIELDS,ROYTON<br>(Salmon Fields Opposite The Junction With<br>Leonard Way)                |  TWO-WAY SIGNALS                            | Thursday<br>26/07/2018 | Friday<br>27/07/2018    | United Utilities<br>Water Limited<br>(0345 072 0829) | New water supply<br>installation |









# Roadworks and Closures

| Location   | restriction  | expected start          | expected finish       | contractor   | reason                     |
|--|--|-------------------------|-----------------------|--|----------------------------|
| ROCHDALE ROAD,SHAW<br>(O/S 339 Rochdale Road)  |  TWO-WAY SIGNALS<br>Off Peak (9:30 - 15:30)   | Tuesday<br>24/07/2018   | Monday<br>06/08/2018  | Electricity North<br>West (0843<br>3113377 Streetw)  | Works                      |
| HIGH STREET,DELPH<br>(Full Length)   |  ROAD CLOSURE<br>Off Peak (9:30 - 15:30)      | Monday<br>23/07/2018    | Friday<br>10/08/2018  | Oldham<br>(01617701955)                              | Highway<br>resurfacing     |
| FIR TREE AVENUE,OLDHAM<br>(Full Length)  |  STOP/GO BOARDS                               | Monday<br>23/07/2018    | Monday<br>06/08/2018  | Oldham<br>(01617701955)                              | Highway<br>resurfacing     |
| KING STREET,DELPH<br>(Full Length)   |  ROAD CLOSURE                                 | Monday<br>23/07/2018    | Friday<br>10/08/2018  | Oldham<br>(01617701955)                              | Highway<br>resurfacing     |
| MILLGATE,DELPH<br>(Full Length)  |  ROAD CLOSURE<br>Off Peak (9:30 - 15:30)      | Monday<br>23/07/2018    | Friday<br>10/08/2018  | Oldham<br>(01617701955)                              | Highway Authority<br>Works |
| THE SOUND,DELPH<br>(Full Length)   |  ROAD CLOSURE<br>Off Peak (9:30 - 15:30)      | Monday<br>23/07/2018    | Friday<br>10/08/2018  | Oldham<br>(01617701955)                              | Highway<br>resurfacing     |
| STANDEGE ROAD,DIGGLE<br>(Inc Of A640 Standedge Road And A62<br>Huddersfield Road)              |  ROAD CLOSURE                               | Monday<br>30/07/2018    | Friday<br>25/01/2019  | Oldham<br>(01617704379)                              | Retaining wall<br>works    |
| MEDLOCK ROAD,FAILSWORTH<br>(Outside And Opposite 132)  |  TWO-WAY SIGNALS                            | Thursday<br>19/07/2018  | Monday<br>23/07/2018  | United Utilities<br>Water Limited<br>(0345 072 0829) | Works                      |
| ELM ROAD,OLDHAM<br>(21)  |  TWO-WAY SIGNALS<br>Off Peak (9:30 - 15:30) | Monday<br>30/07/2018    | Friday<br>03/08/2018  | United Utilities<br>Water Limited<br>(0345 072 0829) | Works                      |
| WALL HILL ROAD,DOBCROSS<br>(No. 98-112)  |  TWO-WAY SIGNALS                            | Tuesday<br>10/07/2018   | Friday<br>10/08/2018  | Oldham ()  | Section 50 works           |
| ASHWORTH STREET,OLDHAM<br>(Whole Of Street)  |  ROAD CLOSURE                               | Monday<br>13/11/2017    | Monday<br>30/09/2019  | Oldham ()  | Section 50 works           |
| WHITEBANK ROAD,OLDHAM<br>(F/W 19M West Of Limehurst Court To Stag<br>Pasture Road)             |  ROAD CLOSURE                               | Wednesday<br>06/09/2017 | Tuesday<br>09/10/2018 | Oldham ()  | Section 50 works           |
| CINDER HILL LANE,CHADDERTON<br>(Full Length)   |  ROAD CLOSURE                               | Monday<br>30/07/2018    | Monday<br>13/08/2018  | Oldham<br>(01617701955)                              | Highway<br>resurfacing     |
| CINDER HILL LANE,CHADDERTON<br>(From Race Fields To Right Hand Right Of 2<br>Cinder Hill Lane) |  ROAD CLOSURE                               | Monday<br>23/07/2018    | Friday<br>03/08/2018  | United Utilities<br>Water Limited<br>(0345 072 0829) | Works                      |
| MOWBRAY STREET,OLDHAM<br>(Whole Of Street)   |  ROAD CLOSURE                               | Monday<br>13/11/2017    | Monday<br>30/09/2019  | Oldham ()  | Section 50 works           |

# Roadworks and Closures

| Location  | restriction   | expected start          | expected finish        | contractor   | reason                     |
|---|---|-------------------------|------------------------|--|----------------------------|
| MANTLEY LANE,DENSHAW<br>(Full Length)                                   |  ROAD CLOSURE      | Monday<br>23/07/2018    | Friday<br>27/07/2018   | Oldham (0161<br>770 4110)                            | Highway<br>resurfacing     |
| OLD ROAD,FAILSWORTH<br>(A62 Oldham Rd To Hardman Ln)                    |  ROAD CLOSURE      | Friday<br>20/07/2018    | Friday<br>27/07/2018   | Oldham<br>(01617701955)                              | Highway<br>resurfacing     |
| WILD STREET,LEES<br>(Outside And Opposite Number 9)                     |  ROAD CLOSURE      | Monday<br>23/07/2018    | Friday<br>27/07/2018   | United Utilities<br>Water Limited<br>(0345 072 0829) | Works                      |
| HIGH STREET,OLDHAM<br>(From Market Place To Parliament Square)          |  ROAD CLOSURE      | Saturday<br>28/07/2018  | Saturday<br>28/07/2018 | Oldham ()  | Highway Authority<br>Works |
| MARKET PLACE,OLDHAM<br>(Whole Length)                                   |  ROAD CLOSURE      | Saturday<br>28/07/2018  | Saturday<br>28/07/2018 | Oldham ()  | Highway Authority<br>Works |
| PRIEST HILL,OLDHAM<br>(From New Radcliffe Street To Dan Fold)           |  ROAD CLOSURE      | Saturday<br>28/07/2018  | Saturday<br>28/07/2018 | Oldham ()  | Highway Authority<br>Works |
| NEW RADCLIFFE STREET,OLDHAM<br>(From Henshaw Street To Fountain Street) |  ROAD CLOSURE    | Saturday<br>28/07/2018  | Saturday<br>28/07/2018 | Oldham ()  | Highway Authority<br>Works |
| LORD STREET,OLDHAM<br>(From High Street To Church Lane)                 |  ROAD CLOSURE    | Saturday<br>28/07/2018  | Saturday<br>28/07/2018 | Oldham ()  | Highway Authority<br>Works |
| FOUNTAIN STREET,OLDHAM<br>(From Dan Fold To New Radcliffe Street)       |  ROAD CLOSURE    | Saturday<br>28/07/2018  | Saturday<br>28/07/2018 | Oldham ()  | Highway Authority<br>Works |
| DAN FOLD,OLDHAM<br>(From Priest Hill To Fountain Street)                |  ROAD CLOSURE    | Saturday<br>28/07/2018  | Saturday<br>28/07/2018 | Oldham ()  | Highway Authority<br>Works |
| HENSHAW STREET,OLDHAM<br>(From Saint Marys Way To Market Place)         |  ROAD CLOSURE    | Saturday<br>28/07/2018  | Saturday<br>28/07/2018 | Oldham ()  | Highway Authority<br>Works |
| SOUTHGATE STREET,OLDHAM<br>(Whole Street)                               |  ROAD CLOSURE    | Monday<br>13/11/2017    | Monday<br>30/09/2019   | Oldham ()  | Section 50 works           |
| OLDHAM ROAD,DENSHAW<br>(Junc Mantley Lane)                              |  TWO-WAY SIGNALS | Wednesday<br>25/07/2018 | Friday<br>27/07/2018   | Oldham (0161<br>770 4110)                            | Highway<br>resurfacing     |
| DELPH ROAD,DENSHAW<br>(Approx. 11Metres From Number 40)                 |  TWO-WAY SIGNALS | Thursday<br>26/07/2018  | Monday<br>30/07/2018   | United Utilities<br>Water Limited<br>(0345 072 0829) | Works                      |
| STANDEGE ROAD,DIGGLE<br>(Junction Of Standedge Road And A62)            |  TWO-WAY SIGNALS | Thursday<br>07/06/2018  | Monday<br>13/08/2018   | Oldham<br>(01617704379)                              | Highway<br>resurfacing     |

# Roadworks and Closures

| Location  | restriction  | expected start          | expected finish        | contractor   | reason                           |
|---|--|-------------------------|------------------------|--|----------------------------------|
| NEW STREET,UPPERMILL<br>(High St To The Duck Pond.)         |  STOP/GO BOARDS                               | Friday<br>20/07/2018    | Monday<br>23/07/2018   | Oldham<br>(01617704140)                              | Highway Authority<br>Works       |
| CHAMBER ROAD,SHAW<br>(Outside 41)                           |  TWO-WAY SIGNALS                              | Monday<br>30/07/2018    | Friday<br>03/08/2018   | United Utilities<br>Water Limited<br>(0345 072 0829) | Works                            |
| FERNEY FIELD ROAD,CHADDERTON<br>(Jct Moreton Street)        |  STOP/GO BOARDS                               | Monday<br>23/07/2018    | Thursday<br>02/08/2018 | United Utilities<br>Water Limited<br>(0345 072 0829) | Works                            |
| LONDON ROAD,OLDHAM<br>(Full Length)                         |  TWO-WAY SIGNALS                              | Wednesday<br>27/06/2018 | Thursday<br>02/05/2019 | Oldham<br>(01617701952)                              | Highway Authority<br>Works       |
| YATES STREET,OLDHAM<br>(Junction Crompton Street)           |  MULTI-WAY SIGNALS<br>Off Peak (9:30 - 15:30) | Thursday<br>26/07/2018  | Thursday<br>26/07/2018 | United Utilities<br>Water Limited<br>(0345 072 0829) | Works                            |
| CROMFORD STREET,OLDHAM<br>(Junction Yates Street)           |  MULTI-WAY SIGNALS<br>Off Peak (9:30 - 15:30) | Thursday<br>26/07/2018  | Thursday<br>26/07/2018 | United Utilities<br>Water Limited<br>(0345 072 0829) | New water supply<br>installation |
| FALCON STREET,OLDHAM<br>(Falcon Street Oldham Manhole 5304) |  TWO-WAY SIGNALS                             | Monday<br>23/07/2018    | Monday<br>23/07/2018   | United Utilities<br>Water Limited<br>(0345 072 0829) | New water supply<br>installation |
| PARLIAMENT SQUARE,OLDHAM<br>(Whole Length)                  |  ROAD CLOSURE                               | Saturday<br>28/07/2018  | Saturday<br>28/07/2018 | Oldham ()  | Highway Authority<br>Works       |

for more information on Highway Works please see [www.oldham.gov.uk/roadworks](http://www.oldham.gov.uk/roadworks) or contact 01617704325



|                             |               |
|-----------------------------|---------------|
| expected traffic disruption | <b>HIGH</b>   |
|                             | <b>MEDIUM</b> |
|                             | <b>LOW</b>    |

view the map at [www.gmroadworks.org](http://www.gmroadworks.org)

Date of production: 17/07/2018

20141114

The text contained within the table above is auto populated from live Greater Manchester Road Activity Permit Scheme (GMRAAPS) data. Whilst every effort is made to ensure the information produced in the table is correct at the time of publishing, we are reliant on the information and the correct format being provided by the works Promoter. If you notice any inconsistency with the information above and the works taking place on site then please contact TFGM at [roadworks@tfgm.com](mailto:roadworks@tfgm.com) <<mailto:roadworks@tfgm.com>> who will then provide feedback to the relevant Highway Authority on your behalf.