











































# Roadworks and Closures

Location	restriction	expected start	expected finish	contractor	reason
MANCHESTER ROAD,OLDHAM (Between M60 And Manchester Street ( Full Length ))	 LANE CLOSURE Off Peak	Saturday 02/03/2019	Sunday 10/03/2019	Oldham (01617701955)	Highway Authority Works
MANCHESTER STREET,OLDHAM (Jnc Manchester Road To Jnc Manchester Street Roundabout)	 LANE CLOSURE Off Peak	Saturday 02/03/2019	Sunday 10/03/2019	Oldham (01617701955)	Highway Authority Works
BROADWAY,FAILSWORTH (Broadway/Lancaster Club Access. See Map.)	 LANE CLOSURE Off Peak	Tuesday 05/03/2019	Tuesday 05/03/2019	Transport For Greater Manchester ( )	New highway installation works
OLDHAM WAY,OLDHAM (By Pass - Bottom Of Lees Road To Featherstall Roundabout)	 LANE CLOSURE Off Peak	Wednesday 06/03/2019	Thursday 07/03/2019	Oldham (0161 770 4110)	Highway Authority Works
HOLLINWOOD AVENUE,CHADDERTON (Outside 278)	 LANE CLOSURE Off Peak (9:30 - 15:30)	Tuesday 05/03/2019	Thursday 07/03/2019	United Utilities Water Limited (0345 072 0829)	Works
GLOWWICK ROAD,OLDHAM (Outside 28)	 TWO-WAY SIGNALS	Saturday 09/03/2019	Sunday 10/03/2019	United Utilities Water Limited (0345 072 0829)	Works
MILNROW ROAD,SHAW (Junction With Buckstones Road)	 MULTI-WAY SIGNALS	Sunday 24/02/2019	Friday 22/03/2019	Oldham (0161 770 1102)	Highway Authority Works
HIGH STREET,UPPERMILL (Signal Head Only (Pts))	 MULTI-WAY SIGNALS	Tuesday 05/03/2019	Tuesday 05/03/2019	United Utilities Water Limited (0345 072 0829)	Works
GRAINS ROAD,SHAW (Main Is Located In Footway Outside No. 15 To Feed New Property Land Adjono. 15 Grains Road)	 TWO-WAY SIGNALS	Tuesday 26/02/2019	Monday 04/03/2019	Cadent Gas Limited (01455 232822)	Lay new gas main
GRAINS ROAD,SHAW (Opp 6 Grains Road)	 TWO-WAY SIGNALS Off Peak (9:30 - 15:30)	Thursday 07/03/2019	Wednesday 13/03/2019	Electricity North West (0843 3113377 Streetw)	New electricity supply
BEAL LANE,SHAW (At The Junction With Grains Road)	 TWO-WAY SIGNALS Off Peak (9:30 - 15:30)	Thursday 07/03/2019	Wednesday 13/03/2019	Electricity North West (0843 3113377 Streetw)	New electricity supply
MILLS HILL ROAD,CHADDERTON (Opposite 24 To 52)	 MULTI-WAY SIGNALS	Monday 04/03/2019	Friday 15/03/2019	Esp Electricity Ltd ( )	Works
ROCHDALE ROAD,SHAW (Between Chapel Street And Crompton Way)	 ROAD CLOSURE	Sunday 24/02/2019	Friday 22/03/2019	Oldham (0161 770 1102)	Highway Authority Works
FOXDETON LANE,CHADDERTON (Outside And Opposite Number 489 - 501)	 TWO-WAY SIGNALS	Monday 04/03/2019	Tuesday 05/03/2019	United Utilities Water Limited (0345 072 0829)	Works
CHEW VALLEY ROAD,GREENFIELD (O/S 75 - 77 Chew Valley Road)	 TWO-WAY SIGNALS Off Peak (9:30 - 15:30)	Monday 25/02/2019	Friday 08/03/2019	Electricity North West (0843 3113377 Streetw)	Electric cable maintenance

# Roadworks and Closures

Location	restriction	expected start	expected finish	contractor	reason
STANDEGE ROAD,DIGGLE (Inc Of A640 Standedge Road And A62 Huddersfield Road)	 ROAD CLOSURE	Monday 13/08/2018	Friday 08/03/2019	Oldham (01617704379)	Retaining wall works
CROMPTON STREET,OLDHAM (Junction Of Craven Street)	 ROAD CLOSURE	Monday 04/03/2019	Sunday 17/03/2019	United Utilities Water Limited (0345 072 0829)	Works
COPPICE STREET,OLDHAM (Full Length)	 ROAD CLOSURE	Monday 04/03/2019	Monday 18/03/2019	Oldham (01617701955)	Highway resurfacing
SAINT AMBROSE ROAD,OLDHAM (Full Length)	 ROAD CLOSURE	Wednesday 20/02/2019	Wednesday 27/03/2019	Oldham (01617701955)	Highway resurfacing
WERNETH HALL ROAD,OLDHAM (From Junction With Napier St East To Junction With Malton St)	 ROAD CLOSURE	Monday 04/03/2019	Friday 08/03/2019	Oldham (01617701955)	Highway resurfacing
NAPIER STREET EAST,OLDHAM (Full Length)	 ROAD CLOSURE	Monday 04/03/2019	Monday 18/03/2019	Oldham (01617701955)	Highway resurfacing
UNION STREET WEST,OLDHAM (From Junction With Napier St East To Junction With Lee Street)	 ROAD CLOSURE	Monday 04/03/2019	Friday 08/03/2019	Oldham (01617704140)	Highway resurfacing
NAPIER STREET EAST,OLDHAM (From Side Of 62 To Junction With Union Street West)	 ROAD CLOSURE	Monday 04/03/2019	Friday 08/03/2019	Oldham (01617701955)	Highway resurfacing
LEE STREET,OLDHAM (Junction With Werneth Hall Rd)	 ROAD CLOSURE	Monday 04/03/2019	Friday 08/03/2019	Oldham (01617701955)	Highway resurfacing
RUMBLES LANE,DELPH (Full Length)	 ROAD CLOSURE	Thursday 28/02/2019	Wednesday 06/03/2019	Oldham (01617701955)	Highway resurfacing
KINDERS CRESCENT,GREENFIELD (At The Junction With Chew Valley Road)	 ROAD CLOSURE	Monday 25/02/2019	Friday 08/03/2019	Electricity North West (0843 3113377 Streetw)	Works
LORD STREET,OLDHAM (At The Junction With Henshaw Street)	 MULTI-WAY SIGNALS Off Peak (9:30 - 15:30)	Wednesday 20/02/2019	Friday 08/03/2019	Electricity North West (0843 3113377 Streetw)	Works
HENSHAW STREET,OLDHAM (At The Junction With Coldhurst Street To Opp 106-108 Henshaw Street)	 MULTI-WAY SIGNALS Off Peak (9:30 - 15:30)	Wednesday 20/02/2019	Friday 08/03/2019	Electricity North West (0843 3113377 Streetw)	Works
THURSTON CLOUGH ROAD,DELPH (Thurston Clough Cottage House)	 ROAD CLOSURE	Tuesday 27/11/2018	Friday 31/07/2020	Oldham (01617701952)	Highway Authority Works
OLDHAM ROAD,FAILSWORTH (At The Side Of 780 Failsworth Travel - Oldham Road)	 LANE CLOSURE	Monday 04/03/2019	Thursday 07/03/2019	Bt (03301 233753)	Allow access to telecom infrastructure

# Roadworks and Closures

Location	restriction	expected start	expected finish	contractor	reason
BUCKSTONES ROAD, SHAW (Junction With Milnrow Road)	 MULTI-WAY SIGNALS	Sunday 24/02/2019	Friday 22/03/2019	Oldham (0161 770 1102)	Highway Authority Works
LAUREL AVENUE, CHADDERTON (Between 35 - 37 Near Junction Of Mills Hill Road)	 MULTI-WAY SIGNALS	Monday 04/03/2019	Friday 15/03/2019	Esp Electricity Ltd ( )	Works
COLDHURST STREET, OLDHAM (From The Junction With Dixon Street To The Junction With Henshaw Street)	 MULTI-WAY SIGNALS Off Peak (9:30 - 15:30)	Wednesday 20/02/2019	Monday 11/03/2019	Electricity North West (0843 3113377 Streetw)	Works
LONDON ROAD, OLDHAM (Full Length)	 TWO-WAY SIGNALS	Wednesday 27/06/2018	Thursday 02/05/2019	Oldham (01617701952)	Highway Authority Works
GREEN LANE, FAILSWORTH (Green Lane O/S Wwt Works Entrance)	 STOP/GO BOARDS	Friday 01/02/2019	Sunday 31/03/2019	United Utilities Water Limited (0345 072 0829)	Works
HOWARD STREET, OLDHAM (From Junction With Huddersfield Road To Junction With Morely Street)	 LANE CLOSURE	Wednesday 06/03/2019	Wednesday 06/03/2019	Oldham (01617701688)	Highway Authority Works
PEACH ROAD, OLDHAM (From Junction With Cobden Street To Side Of No 1 Ashford Court)	 LANE CLOSURE	Wednesday 06/03/2019	Wednesday 06/03/2019	Oldham (01617701688)	Highway Authority Works
NEW STREET, UPPERMILL (Outside 2)	 MULTI-WAY SIGNALS	Tuesday 05/03/2019	Tuesday 05/03/2019	United Utilities Water Limited (0345 072 0829)	Works
MORLEY STREET, OLDHAM (Full Length)	 LANE CLOSURE	Wednesday 06/03/2019	Wednesday 06/03/2019	Oldham (01617701688)	Highway Authority Works
POLE LANE, FAILSWORTH (Main Is Located In Footway Outside No.18 To Feed No. 18 Pole Lane)	 TWO-WAY SIGNALS	Tuesday 26/02/2019	Monday 04/03/2019	Cadent Gas Limited (01455 232822)	Lay new gas main
BROOMES PARK, CHADDERTON (43 Broomes Park To Hunt Lane Jnc)	 STOP/GO BOARDS	Monday 04/03/2019	Saturday 04/05/2019	Oldham (01617704372)	Drainage works
GREENFIELD LANE, SHAW (Greenfield Lane O/S Aldi Supermarket)	 TWO-WAY SIGNALS	Thursday 07/03/2019	Friday 08/03/2019	Bt (03301 233753)	Allow access to telecom infrastructure

for more information on Highway Works please see [www.oldham.gov.uk/roadworks](http://www.oldham.gov.uk/roadworks) or contact 01617704325



expected  
traffic  
disruption

HIGH
MEDIUM
LOW

view the map at [www.gmroadworks.org](http://www.gmroadworks.org)

Date of production: 26/02/2019

20141114

The text contained within the table above is auto populated from live Greater Manchester Road Activity Permit Scheme (GMRAPS) data. Whilst every effort is made to ensure the information produced in the table is correct at the time of publishing, we are reliant on the information and the correct format being provided by the works Promoter. If you notice any inconsistency with the information above and the works taking place on site then please contact TFGM at [roadworks@tfgm.com](mailto:roadworks@tfgm.com) <<mailto:roadworks@tfgm.com>> who will then provide feedback to the relevant Highway Authority on your behalf.