
































# Roadworks and Closures

Location	restriction	expected start	expected finish	contractor	reason
PRINCE STREET,OLDHAM (Oldham Way To Union Street)	 LANE CLOSURE	Monday 01/04/2019	Friday 28/06/2019	Oldham (01617705116)	Highway Authority Works
YORKSHIRE STREET,OLDHAM (Between Rhodes Bank And Union Street)	 LANE CLOSURE	Monday 01/04/2019	Friday 28/06/2019	Oldham (01617705116)	Highway Authority Works
OLDHAM WAY,OLDHAM (From Prince Street To Lees Road)	 LANE CLOSURE	Monday 01/04/2019	Friday 28/06/2019	Oldham (01617705116)	New highway installation works
UNION STREET,OLDHAM (From Rhodes Bank To Prince Street)	 LANE CLOSURE	Monday 01/04/2019	Friday 28/06/2019	Oldham (01617705116)	Highway Authority Works
BROADWAY,FAILSWORTH (Broadway/Lancaster Club Access.See Map.)	 LANE CLOSURE Off Peak	Thursday 28/03/2019	Thursday 28/03/2019	Transport For Greater Manchester ()	New highway installation works
HUDDERSFIELD ROAD,AUSTERLANDS (From 90M East Of Junction With Heywood Avenue (West End) To Adjacent To Junction Of Heywood Avenue ())	 TWO-WAY SIGNALS	Thursday 28/03/2019	Friday 24/05/2019	Oldham (01617704140)	Retaining wall works
OLDHAM ROAD,GRASSCROFT (44 Manhole 8503)	 LANE CLOSURE Off Peak (9:30 - 15:30)	Monday 25/03/2019	Monday 25/03/2019	United Utilities Water Limited (0345 072 0829)	New water supply installation
THOMPSON LANE,CHADDERTON (Main Is Located In Carriageway Outside No.80 To Feed No. 80 Thompsonlane)	 TWO-WAY SIGNALS	Monday 25/03/2019	Friday 29/03/2019	Cadent Gas Limited (01455 232822)	Lay new gas main
DOBCROSS NEW ROAD,DOBCROSS (Outside 1)	 TWO-WAY SIGNALS	Tuesday 19/03/2019	Monday 25/03/2019	Cadent Gas Limited (01455 232822)	Gas Works
GRIMSHAW LANE,CHADDERTON (Grimshaw Lane And Broadgate,See Map.)	 MULTI-WAY SIGNALS Off Peak	Friday 22/03/2019	Monday 25/03/2019	Transport For Greater Manchester ()	Traffic signals works
WATER STREET,ROYTON (O/S 35)	 STOP/GO BOARDS Off Peak	Tuesday 26/03/2019	Thursday 28/03/2019	Virgin Media (0870 8883117)	Works
STANLEY ROAD,CHADDERTON (In The Footway, And Carriageway Outside Developments, Opposite Footway To 52-46 Stanley Road)	 TWO-WAY SIGNALS	Tuesday 19/03/2019	Friday 29/03/2019	Energetics Gas Limited ()	Works
GRIMSHAW LANE,CHADDERTON (Grimshaw Lane At The Junction With Broadgate, See Map.)	 MULTI-WAY SIGNALS Off Peak	Friday 29/03/2019	Friday 29/03/2019	Transport For Greater Manchester ()	Traffic signals works
ALBANY STREET,OLDHAM (Full Length)	 ROAD CLOSURE	Monday 18/03/2019	Monday 25/03/2019	Oldham (01617701955)	Highway resurfacing
RHODES BANK,OLDHAM (From Emmott Way Roundabout To Near Bridge Street)	 ROAD CLOSURE Sunday working	Monday 01/04/2019	Friday 31/05/2019	Oldham (01617705116)	New highway installation works

# Roadworks and Closures

Location	restriction	expected start	expected finish	contractor	reason
SOUTHGATE STREET,OLDHAM (From Jnc Union Street And Rhodes Bank)	 ROAD CLOSURE Sunday working	Monday 01/04/2019	Friday 31/05/2019	Oldham (01617705116)	Highway Authority Works
ROSCOE STREET,OLDHAM (From Prince Street To Rhodes Bank)	 ROAD CLOSURE	Monday 01/04/2019	Friday 28/06/2019	Oldham (01617705116)	Highway Authority Works
ANCOATS STREET,LEES (From Junction With Benyon Street To Junction With Shepley Street)	 ROAD CLOSURE	Monday 18/03/2019	Monday 25/03/2019	Oldham (01617701995)	Highway resurfacing
BENYON STREET,LEES (Full Length)	 ROAD CLOSURE	Monday 18/03/2019	Monday 25/03/2019	Oldham (0161 770 1102)	Highway resurfacing
SAINT AMBROSE ROAD,OLDHAM (Full Length)	 ROAD CLOSURE	Wednesday 20/02/2019	Wednesday 27/03/2019	Oldham (01617701955)	Highway resurfacing
HIGGINSHAW ROAD,OLDHAM (Junction With Sidney Street)	 ROAD CLOSURE	Wednesday 27/03/2019	Wednesday 27/03/2019	United Utilities Water Limited (0345 072 0829)	New water supply installation
THURSTON CLOUGH ROAD,DELPH (Thurston Clough Cottage House)	 ROAD CLOSURE	Tuesday 27/11/2018	Friday 31/07/2020	Oldham (01617701952)	Highway Authority Works
SHAW ROAD,ROYTON (From Junction Of Fitton Street - Junction Of Spring Vale Way On Both Sides Of The Road)	 MULTI-WAY SIGNALS	Monday 25/03/2019	Tuesday 23/04/2019	Virgin Media (0870 8883117)	Works
HIGH BARN ROAD,ROYTON (At Junction Of Shaw Road)	 MULTI-WAY SIGNALS	Monday 25/03/2019	Tuesday 23/04/2019	Virgin Media (0870 8883117)	Works
BLACKSHAW LANE,ROYTON (Junction Of Shaw Lane)	 MULTI-WAY SIGNALS	Monday 25/03/2019	Tuesday 23/04/2019	Virgin Media (0870 8883117)	Works
BLACKSHAW LANE,ROYTON (From Junction Of Shaw Road - O/S 75 On Both Sides Of The Road)	 STOP/GO BOARDS Off Peak	Monday 25/03/2019	Friday 12/04/2019	Virgin Media (0870 8883117)	Works
LONDON ROAD,OLDHAM (Full Length)	 TWO-WAY SIGNALS	Wednesday 27/06/2018	Thursday 02/05/2019	Oldham (01617701952)	Highway Authority Works
WELLINGTON STREET,OLDHAM (Rhodes Bank Jnc To Oldham Way B Ypass)	 LANE CLOSURE Sunday working	Monday 01/04/2019	Friday 31/05/2019	Oldham (01617705116)	New highway installation works
BROOMES PARK,CHADDERTON (43 Broomes Park To Hunt Lane Jnc)	 STOP/GO BOARDS	Monday 18/03/2019	Friday 31/05/2019	Oldham (01617704372)	Drainage works
RHODES BANK,OLDHAM (From Junction Yorkshire Street To Union Street)	 LANE CLOSURE	Monday 01/04/2019	Friday 28/06/2019	Oldham (01617705116)	New highway installation works

# Roadworks and Closures

Location	restriction	expected start	expected finish	contractor	reason
GREEN LANE, FAILSWORTH (Green Lane O/S Wwt Works Entrance)	 STOP/GO BOARDS	Friday 01/02/2019	Sunday 31/03/2019	United Utilities Water Limited (0345 072 0829)	Works

for more information on Highway Works please see [www.oldham.gov.uk/roadworks](http://www.oldham.gov.uk/roadworks) or contact 01617704325



expected traffic	<b>HIGH</b>
disruption	<b>MEDIUM</b>
	<b>LOW</b>

[view the map at www.gmroadworks.org](http://www.gmroadworks.org)

Date of production: 19/03/2019 20141114

The text contained within the table above is auto populated from live Greater Manchester Road Activity Permit Scheme (GMRAPS) data. Whilst every effort is made to ensure the information produced in the table is correct at the time of publishing, we are reliant on the information and the correct format being provided by the works Promoter. If you notice any inconsistency with the information above and the works taking place on site then please contact TFGM at [roadworks@tfgm.com](mailto:roadworks@tfgm.com) <<mailto:roadworks@tfgm.com>> who will then provide feedback to the relevant Highway Authority on your behalf.