

































Roadworks and Closures

Location	restriction	expected start	expected finish	contractor	reason
SHAW ROAD,ROYTON (From O/S 382 - Junction Of Cowlishaw Lane On Both Sides Of The Road)	 TWO-WAY SIGNALS	Monday 22/04/2019	Wednesday 29/05/2019	Virgin Media (0870 8883117)	Works
OLDHAM WAY,OLDHAM (From Prince Street To Lees Road)	 LANE CLOSURE	Monday 01/04/2019	Friday 28/06/2019	Oldham (01617705116)	New highway installation works
PRINCE STREET,OLDHAM (Oldham Way To Union Street)	 LANE CLOSURE	Monday 01/04/2019	Friday 28/06/2019	Oldham (01617705116)	Highway Authority Works
YORKSHIRE STREET,OLDHAM (Between Rhodes Bank And Union Street)	 LANE CLOSURE	Monday 01/04/2019	Friday 28/06/2019	Oldham (01617705116)	Highway Authority Works
MANCHESTER ROAD,OLDHAM (Opposite 88)	 LANE CLOSURE	Wednesday 17/04/2019	Wednesday 17/04/2019	United Utilities Water Limited ()	Works
OLDHAM ROAD,ROYTON (Road On Front122)	 STOP/GO BOARDS Off Peak	Thursday 28/03/2019	Tuesday 16/04/2019	Cadent Gas Limited (01455 232822)	Gas Works
MANCHESTER ROAD,OLDHAM (Central Reservation Opposite Bowling Green In)	 LANE CLOSURE	Friday 22/03/2019	Friday 19/04/2019	United Utilities Water Limited (0345 072 0829)	Water supply maintenance
HOLLINS ROAD,OLDHAM (Opposite 839 Hollins Road)	 TWO-WAY SIGNALS Off Peak (9:30 - 15:30)	Friday 12/04/2019	Monday 22/04/2019	Electricity North West (0843 3113377 Streetw)	Works
UNION STREET,OLDHAM (From Rhodes Bank To Prince Street)	 LANE CLOSURE	Monday 01/04/2019	Friday 28/06/2019	Oldham (01617705116)	Highway Authority Works
MILNROW ROAD,SHAW (Junction With Buckstones Road)	 MULTI-WAY SIGNALS	Sunday 24/02/2019	Friday 26/04/2019	Oldham (0161 770 1102)	Highway Authority Works
HUDDERSFIELD ROAD,AUSTERLANDS (From 90M East Of Junction With Heywood Avenue (West End) To Adjacent To Junction Of Heywood Avenue ()	 TWO-WAY SIGNALS	Monday 25/03/2019	Friday 24/05/2019	Oldham (01617704140)	Retaining wall works
HIGH STREET,UPPERMILL (At The Junction With Kenworthy Gardens)	 MULTI-WAY SIGNALS Off Peak (9:30 - 15:30)	Monday 15/04/2019	Friday 19/04/2019	Electricity North West (0843 3113377 Streetw)	Electrical connection works
HUNT LANE,CHADDERTON (Jnc Broomes Park To Junction Sunflower Grove)	 ROAD CLOSURE	Monday 08/04/2019	Friday 10/05/2019	Oldham (01617704372)	Drainage works
ROCHDALE ROAD,SHAW (Between Chapel Street And Crompton Way)	 ROAD CLOSURE	Sunday 24/02/2019	Friday 26/04/2019	Oldham (0161 770 1102)	Highway Authority Works
MILLS HILL ROAD,CHADDERTON (From Junction Of Baytree Lane To Opposite 52 Mills Hill Road On Mills Hill Road)	 TWO-WAY SIGNALS	Tuesday 16/04/2019	Thursday 25/04/2019	Bt (03316 607381)	Works

Roadworks and Closures

Location	restriction	expected start	expected finish	contractor	reason
BLACKSHAW LANE,ROYTON (Full Length)	 ROAD CLOSURE	Monday 08/04/2019	Friday 19/04/2019	Oldham (01617701955)	Highway resurfacing
WATER STREET,ROYTON (Full Length)	 ROAD CLOSURE	Monday 08/04/2019	Friday 19/04/2019	Oldham (01617701955)	Highway resurfacing
WESTHULME WAY,OLDHAM (Junction With Boundary Park Road)	 LANE CLOSURE	Monday 15/04/2019	Friday 26/04/2019	Oldham (01617701952)	Highway resurfacing
ROSCOE STREET,OLDHAM (From Prince Street To Rhodes Bank)	 ROAD CLOSURE	Monday 01/04/2019	Friday 28/06/2019	Oldham (01617705116)	Highway Authority Works
MOUNT STREET,ROYTON (Full Length)	 ROAD CLOSURE	Monday 08/04/2019	Tuesday 23/04/2019	Oldham (01617701955)	Highway resurfacing
HAVEN LANE,OLDHAM (Junction With Turf Pit Lane To No 165)	 ROAD CLOSURE	Monday 08/04/2019	Sunday 21/04/2019	Oldham (0161 770 1102)	Drainage works
THURSTON CLOUGH ROAD,DELPH (Thurston Clough Cottage House)	 ROAD CLOSURE	Tuesday 27/11/2018	Friday 31/07/2020	Oldham (01617701952)	Highway Authority Works
SHAW ROAD,ROYTON (From Junction Of Fitton Street - Junction Of Spring Vale Way On Both Sides Of The Road)	 MULTI-WAY SIGNALS	Monday 25/03/2019	Tuesday 23/04/2019	Virgin Media (0870 8883117)	Works
BUCKSTONES ROAD,SHAW (Junction With Milnrow Road)	 MULTI-WAY SIGNALS	Sunday 24/02/2019	Friday 26/04/2019	Oldham (0161 770 1102)	Highway Authority Works
HIGH BARN ROAD,ROYTON (At Junction Of Shaw Road)	 MULTI-WAY SIGNALS	Monday 25/03/2019	Tuesday 23/04/2019	Virgin Media (0870 8883117)	Works
BLACKSHAW LANE,ROYTON (Junction Of Shaw Lane)	 MULTI-WAY SIGNALS	Monday 25/03/2019	Tuesday 23/04/2019	Virgin Media (0870 8883117)	Works
DOCTOR LANE,SCOUTHEAD (Man Is Located In Carraigeway Opposite No.2 Doctors House Farmtofeedno.2 Doctors House Farm, Doctors)	 TWO-WAY SIGNALS	Tuesday 09/04/2019	Monday 15/04/2019	Cadent Gas Limited (01455 232822)	Lay new gas main
LONDON ROAD,OLDHAM (Full Length)	 TWO-WAY SIGNALS	Wednesday 27/06/2018	Thursday 02/05/2019	Oldham (01617701952)	Highway Authority Works
CASTLETON ROAD,ROYTON (Springfield Lane To Fir Lane)	 TWO-WAY SIGNALS	Wednesday 17/04/2019	Monday 29/04/2019	Oldham (01617701955)	Highway resurfacing
BROOMES PARK,CHADDERTON (43 Broomes Park To Hunt Lane Jnc)	 STOP/GO BOARDS	Monday 18/03/2019	Friday 31/05/2019	Oldham (01617704372)	Drainage works

Roadworks and Closures

Location	restriction	expected start	expected finish	contractor	reason
UNDERHILL ROAD, OLDHAM (From Overdale Close To Shadowbrook Close)	 STOP/GO BOARDS	Wednesday 10/04/2019	Monday 15/04/2019	Oldham (01617701955)	Highway Authority Works
KENWORTHY GARDENS, UPPERMILL (At The Junction With High Street)	 MULTI-WAY SIGNALS	Monday 15/04/2019	Friday 19/04/2019	Electricity North West (0843 3113377 Streetw)	Electrical connection works

for more information on Highway Works please see www.oldham.gov.uk/roadworks or contact 01617704325



expected traffic disruption	HIGH
	MEDIUM
	LOW

[view the map at www.gmroadworks.org](http://www.gmroadworks.org)

Date of production: 09/04/2019 20141114

The text contained within the table above is auto populated from live Greater Manchester Road Activity Permit Scheme (GMRAPS) data. Whilst every effort is made to ensure the information produced in the table is correct at the time of publishing, we are reliant on the information and the correct format being provided by the works Promoter. If you notice any inconsistency with the information above and the works taking place on site then please contact TfGM at roadworks@tfgm.com <<mailto:roadworks@tfgm.com>> who will then provide feedback to the relevant Highway Authority on your behalf.