











Roadworks and Closures

Location	restriction	expected start	expected finish	contractor	reason
YORKSHIRE STREET,OLDHAM (Between Rhodes Bank And Union Street)	 LANE CLOSURE	Monday 01/04/2019	Friday 27/03/2020	Oldham (01617705116)	Highway Authority Works
PRINCE STREET,OLDHAM (Oldham Way To Union Street)	 LANE CLOSURE	Monday 01/04/2019	Friday 27/03/2020	Oldham (01617705116)	Highway Authority Works
OLDHAM WAY,OLDHAM (From Prince Street To Lees Road)	 LANE CLOSURE	Monday 01/04/2019	Friday 27/03/2020	Oldham (01617705116)	New highway installation works
UNION STREET,OLDHAM (From Rhodes Bank To Prince Street)	 LANE CLOSURE	Monday 01/04/2019	Friday 27/03/2020	Oldham (01617705116)	Highway Authority Works
WOOL ROAD,DOBCROSS (Outside Navigation Inn In Road)	 TWO-WAY SIGNALS	Tuesday 10/12/2019	Monday 16/12/2019	Cadent Gas Limited (01455 232822)	Gas Works
ASHTON ROAD WEST,FAILSWORTH (Opposite 68)	 MULTI-WAY SIGNALS Off Peak (9:30 - 15:30)	Tuesday 17/12/2019	Thursday 19/12/2019	Cityfibre ()	Works
HUDDERSFIELD ROAD,DELPH (From Junction With The Sound To Cricket Club Access)	 ROAD CLOSURE	Monday 23/09/2019	Thursday 30/04/2020	Oldham (01617704372)	Highway Authority Works
CHAPEL STREET,SHAW (Full Length)	 ROAD CLOSURE	Monday 08/04/2019	Monday 10/02/2020	Oldham (01617701688)	Highway Authority Works
SPRINGHEAD AVENUE,SPRINGHEAD (Br552 Thomley Brook)	 ROAD CLOSURE	Thursday 18/04/2019	Friday 24/01/2020	Oldham (01617701952)	Bridge works
ROSCOE STREET,OLDHAM (From Prince Street To Rhodes Bank)	 ROAD CLOSURE	Monday 01/04/2019	Friday 27/03/2020	Oldham (01617705116)	Highway Authority Works
OSMOND STREET,OLDHAM (No 1)	 ROAD CLOSURE	Monday 25/11/2019	Friday 03/01/2020	Oldham (0161 770 4110)	Highway maintenance works
BARTLEMORE STREET,OLDHAM (Full Length)	 ROAD CLOSURE	Thursday 19/12/2019	Wednesday 01/01/2020	Oldham (01617701955)	Highway resurfacing
LEVINGTON DRIVE,OLDHAM (Full Length)	 ROAD CLOSURE	Thursday 12/12/2019	Wednesday 25/12/2019	Oldham (01617701955)	Highway resurfacing
GREENFIELD LANE,SHAW (Outside Aldi Opp Entrance To Car Park On Greenfield Lane Shaw Oldham OI2 8Np)	 ROAD CLOSURE	Thursday 19/12/2019	Friday 20/12/2019	Bt (03301 233753)	Allow access to telecom infrastructure
OSBORNE STREET,SHAW (Full Length)	 ROAD CLOSURE	Tuesday 17/12/2019	Monday 23/12/2019	Oldham (01617701955)	Highway resurfacing

Roadworks and Closures

Location	restriction	expected start	expected finish	contractor	reason
BARDSLEY VALE AVENUE, OLDHAM (Full Length)	 ROAD CLOSURE	Monday 09/12/2019	Friday 20/12/2019	Oldham (01617701955)	Highway resurfacing
THURSTON CLOUGH ROAD, DELPH (Thurston Clough Cottage House)	 ROAD CLOSURE	Tuesday 27/11/2018	Friday 31/07/2020	Oldham (01617701952)	Highway Authority Works
HAWTHORN CRESCENT, SHAW (Full Length)	 TWO-WAY SIGNALS	Thursday 12/12/2019	Monday 16/12/2019	Oldham (01617701955)	Highway resurfacing
RHODES BANK, OLDHAM (From Junction Yorkshire Street To Union Street)	 LANE CLOSURE	Monday 08/07/2019	Friday 27/03/2020	Oldham (01617705116)	New highway installation works
OAK STREET, SHAW (Full Length)	 TWO-WAY SIGNALS	Friday 13/12/2019	Tuesday 17/12/2019	Oldham (01617701955)	Highway resurfacing
LABURNUM AVENUE, SHAW (Full Length)	 TWO-WAY SIGNALS	Thursday 12/12/2019	Monday 16/12/2019	Oldham (01617701955)	Highway resurfacing
SMALLBROOK ROAD, SHAW (Junction Of Dutchess Street)	 TWO-WAY SIGNALS	Monday 16/12/2019	Friday 20/12/2019	United Utilities Water Limited ()	Works
CLOUGH ROAD, FAILSWORTH (Whole Street, Both Sides, F/W Closures, 3 X Road Xing: O/S No.93 ; O/S No.52 (Stop + Go); No.6 (Sto)	 STOP/GO BOARDS	Wednesday 27/11/2019	Friday 20/12/2019	Virgin Media (0870 8883117)	Telecoms excavations
LONDON ROAD, OLDHAM (Full Length)	 TWO-WAY SIGNALS	Wednesday 27/06/2018	Friday 01/05/2020	Oldham (01617701952)	Highway Authority Works

for more information on Highway Works please see www.oldham.gov.uk/roadworks or contact 01617704325



expected traffic disruption	HIGH
	MEDIUM
	LOW

view the map at www.gmroadworks.org

Date of production: 10/12/2019

20141114

The text contained within the table above is auto populated from live Greater Manchester Road Activity Permit Scheme (GMRAPS) data. Whilst every effort is made to ensure the information produced in the table is correct at the time of publishing, we are reliant on the information and the correct format being provided by the works Promoter. If you notice any inconsistency with the information above and the works taking place on site then please contact TFGM at roadworks@tfgm.com <<mailto:roadworks@tfgm.com>> who will then provide feedback to the relevant Highway Authority on your behalf.