

































Roadworks and Closures

Location	restriction	expected start	expected finish	contractor	reason
UNION STREET,OLDHAM (From Rhodes Bank To Prince Street)	 LANE CLOSURE	Monday 01/04/2019	Friday 27/03/2020	Oldham (01617705116)	Highway Authority Works
HOLLINS ROAD,OLDHAM (Outside 804)	 STOP/GO BOARDS	Wednesday 25/03/2020	Wednesday 25/03/2020	United Utilities Water Limited (0345 072 0829)	Works
PRINCE STREET,OLDHAM (Oldham Way To Union Street)	 LANE CLOSURE	Monday 01/04/2019	Friday 27/03/2020	Oldham (01617705116)	Highway Authority Works
YORKSHIRE STREET,OLDHAM (Between Rhodes Bank And Union Street)	 LANE CLOSURE	Monday 01/04/2019	Friday 27/03/2020	Oldham (01617705116)	Highway Authority Works
OLDHAM WAY,OLDHAM (From Prince Street To Lees Road)	 LANE CLOSURE	Monday 01/04/2019	Friday 27/03/2020	Oldham (01617705116)	New highway installation works
HUDDERSFIELD ROAD,DELPH (From Junction With The Sound To Cricket Club Access)	 ROAD CLOSURE	Monday 23/09/2019	Thursday 07/05/2020	Oldham (01617704372)	Highway Authority Works
WOOL ROAD,DOBCROSS (From Sugar Lane To Outside 35 Wool Road)	 TWO-WAY SIGNALS	Friday 14/02/2020	Friday 27/03/2020	Oldham (01617704360)	Highway resurfacing
STREET BRIDGE ROAD,CHADDERTON (O/S 22 & 24)	 ROAD CLOSURE Sunday working	Saturday 15/02/2020	Sunday 29/03/2020	United Utilities Water Limited (0345 072 0829)	Works
FOXDETON LANE,CHADDERTON (Junction With New Spine Road Adjacent Ferne Field Farm Track Between Numbers 90 And 131 Foxdenton L)	 MULTI-WAY SIGNALS	Friday 20/03/2020	Tuesday 21/04/2020	Oldham (01617704337)	New highway installation works
HARTSHEAD STREET,LEES (Side/Rear Of No 2 Rhodes Avenue)	 ROAD CLOSURE	Monday 23/03/2020	Friday 12/06/2020	Oldham (01617704140)	Bridge works
UNION STREET WEST,OLDHAM (Outside 89 - 95)	 MULTI-WAY SIGNALS	Tuesday 11/02/2020	Tuesday 31/03/2020	Cadent Gas Limited (01455 232822)	Replace gas main
HORSEEDGE STREET,OLDHAM (Outside Well Pharmacy)	 ROAD CLOSURE	Sunday 29/03/2020	Sunday 29/03/2020	United Utilities Water Limited (0345 072 0829)	Works
CINDER HILL LANE,CHADDERTON (Outside And Opposite Woodside Farm)	 ROAD CLOSURE	Monday 30/03/2020	Wednesday 01/04/2020	United Utilities Water Limited (0345 072 0829)	Works
WATERWORKS ROAD,OLDHAM (Junction Of Culvert Street - Opposite Meter House At Side Of 92)	 ROAD CLOSURE	Monday 30/03/2020	Monday 20/04/2020	Cadent Gas Limited (01455 232822)	Gas Works
ROSCOE STREET,OLDHAM (Full Length)	 ROAD CLOSURE	Thursday 19/03/2020	Friday 27/03/2020	Oldham (01617701955)	Highway resurfacing

Roadworks and Closures

Location	restriction	expected start	expected finish	contractor	reason
ROSCOE STREET,OLDHAM (From Prince Street To Rhodes Bank)	 ROAD CLOSURE	Monday 01/04/2019	Friday 27/03/2020	Oldham (01617705116)	Highway Authority Works
CLEGG STREET,OLDHAM (Full Length)	 ROAD CLOSURE	Thursday 19/03/2020	Tuesday 24/03/2020	Oldham (01617701955)	Highway resurfacing
HAVEN LANE,OLDHAM (Side Of And Opposite 142 For Plot Development.)	 TWO-WAY SIGNALS	Wednesday 18/03/2020	Tuesday 24/03/2020	United Utilities Water Limited (0345 072 0829)	Works
WELLMEADOW LANE,UPPERMILL (Junction Of Church Road)	 ROAD CLOSURE	Monday 17/02/2020	Friday 03/07/2020	United Utilities Water Limited ()	Works
THURSTON CLOUGH ROAD,DELPH (Thurston Clough Cottage House)	 ROAD CLOSURE	Tuesday 27/11/2018	Friday 31/07/2020	Oldham (01617701952)	Highway Authority Works
ARUNDEL STREET,OLDHAM (Jnc With Balfour Street (Pts))	 MULTI-WAY SIGNALS	Tuesday 17/03/2020	Monday 23/03/2020	United Utilities Water Limited (0345 072 0829)	Works
WERNETH HALL ROAD,OLDHAM (Outside 2)	 MULTI-WAY SIGNALS	Wednesday 04/03/2020	Tuesday 31/03/2020	Cadent Gas Limited (01455 232822)	Gas Works
NAPIER STREET EAST,OLDHAM (At Junction Of Union Street West, Opposite Side Of 2 Wenethall Road)	 MULTI-WAY SIGNALS	Tuesday 11/02/2020	Tuesday 31/03/2020	Cadent Gas Limited (01455 232822)	Replace gas main
CHURCH ROAD,UPPERMILL (From Outside 29 To 61)	 TWO-WAY SIGNALS	Monday 17/02/2020	Friday 03/07/2020	United Utilities Water Limited ()	Works
LONDON ROAD,OLDHAM (Full Length)	 TWO-WAY SIGNALS	Wednesday 27/06/2018	Friday 01/05/2020	Oldham (01617701952)	Highway Authority Works
RHODES BANK,OLDHAM (From Junction Yorkshire Street To Union Street)	 LANE CLOSURE	Monday 08/07/2019	Friday 27/03/2020	Oldham (01617705116)	New highway installation works
BALFOUR STREET,OLDHAM (Outside And Opposite 163 & 165)	 MULTI-WAY SIGNALS	Tuesday 17/03/2020	Monday 23/03/2020	United Utilities Water Limited (0345 072 0829)	Works
CLOUGH ROAD,FAILSWORTH (Whole Street, Both Sides, F/W Closures, 3 X Road Xing: O/S No.93 ; O/S No.52 (Stop + Go); No.6 (Sto)	 STOP/GO BOARDS	Thursday 19/03/2020	Monday 23/03/2020	Virgin Media (0870 8883117)	Works
RETFORD STREET,OLDHAM (Full Length)	 STOP/GO BOARDS	Monday 16/03/2020	Friday 27/03/2020	Oldham (01617701955)	Highway resurfacing
PITT STREET,OLDHAM (Full Length)	 STOP/GO BOARDS	Monday 16/03/2020	Friday 27/03/2020	Oldham (01617701955)	Highway resurfacing

Roadworks and Closures

Location	restriction	expected start	expected finish	contractor	reason
ORME STREET,OLDHAM (Full Length)	 STOP/GO BOARDS	Monday 16/03/2020	Friday 27/03/2020	Oldham (01617701955)	Highway resurfacing
HARDY STREET,OLDHAM (Full Length)	 STOP/GO BOARDS	Monday 16/03/2020	Friday 27/03/2020	Oldham (01617701955)	Highway resurfacing

for more information on Highway Works please see www.oldham.gov.uk/roadworks or contact 01617704325



expected traffic disruption	HIGH
	MEDIUM
	LOW

[view the map at www.gmroadworks.org](http://www.gmroadworks.org)

Date of production: 17/03/2020 20141114

The text contained within the table above is auto populated from live Greater Manchester Road Activity Permit Scheme (GMRAPS) data. Whilst every effort is made to ensure the information produced in the table is correct at the time of publishing, we are reliant on the information and the correct format being provided by the works Promoter. If you notice any inconsistency with the information above and the works taking place on site then please contact TFGM at roadworks@tfgm.com <<mailto:roadworks@tfgm.com>> who will then provide feedback to the relevant Highway Authority on your behalf.