





















Roadworks and Closures

Location	restriction	expected start	expected finish	contractor	reason
BOTTOM O' TH' MOOR,OLDHAM (Jnt Huddersfield Road)	 ROAD CLOSURE	Sunday 09/08/2020	Monday 24/08/2020	Oldham (01617701955)	Highway resurfacing
OLDHAM WAY,OLDHAM (From Manchester Street Slip Road To Emmot Way)	 ROAD CLOSURE Off Peak	Monday 20/07/2020	Friday 27/11/2020	Oldham (01617704360)	Highway Authority Works
OLDHAM WAY,OLDHAM (From King Street Slip Road To Manchester Street)	 ROAD CLOSURE	Monday 20/07/2020	Friday 27/11/2020	Oldham (01617704360)	Highway Authority Works
OLDHAM ROAD,ROYTON (At Jct With Middleton Road & High Barn Street To A Point 80 Mtr S/E From Stop Line)	 MULTI-WAY SIGNALS Off Peak	Monday 03/08/2020	Sunday 13/09/2020	Transport For Greater Manchester (0161 244 1744)	Highway Authority Works
HUDDERSFIELD ROAD,OLDHAM (From Bottom O Th Moor To Waterhead Academy)	 ROAD CLOSURE	Sunday 09/08/2020	Monday 24/08/2020	Oldham (01617704140)	Highway Authority Works
ROCHDALE ROAD,ROYTON (At Jct With High Barn Street To A Point 80 Mtr N/W From Stop Line)	 MULTI-WAY SIGNALS	Monday 03/08/2020	Sunday 13/09/2020	Transport For Greater Manchester (0161 244 1744)	Highway Authority Works
OLDHAM WAY,OLDHAM (From Prince Street To Lees Road)	 LANE CLOSURE	Wednesday 01/07/2020	Friday 01/04/2022	Oldham (01617705116)	New highway installation works
OLDHAM ROAD,DENSHAW (172M North East Of No 108 Oldham Road To 45M South Of 98B Oldham Road)	 TWO-WAY SIGNALS	Monday 20/07/2020	Friday 20/11/2020	Oldham (01617704140)	Retaining wall works
SHAW ROAD,OLDHAM (Bottom O Th Moor Junction)	 ROAD CLOSURE	Monday 31/08/2020	Friday 18/09/2020	Oldham (01617701955)	Highway resurfacing
CROSS STREET,OLDHAM (Bottom O Th Moor Junction)	 ROAD CLOSURE	Monday 31/08/2020	Friday 18/09/2020	Oldham (01617701955)	Highway resurfacing
HUDDERSFIELD ROAD,SCOUTHEAD (Opp 1117 To 1193)	 TWO-WAY SIGNALS	Monday 20/07/2020	Friday 04/12/2020	Oldham (01617704140)	Highway maintenance works
COPSTER HILL ROAD,OLDHAM (Adjacent & To Right Of Wilson Street)	 ROAD CLOSURE	Monday 24/08/2020	Wednesday 02/09/2020	Oldham ()	Section 50 works
MIDDLETON ROAD,ROYTON (At Jct With Oldham Road & Rochdale Road To A Point 80Mtr West From Stop Line)	 MULTI-WAY SIGNALS	Monday 03/08/2020	Sunday 13/09/2020	Transport For Greater Manchester (0161 244 1744)	Highway Authority Works
EDWARD STREET,OLDHAM (Plots 33-35 & 59-68 Keepmoat Homes Development)	 TWO-WAY SIGNALS	Wednesday 22/07/2020	Monday 24/08/2020	Oldham ()	New highway installation works
HIGH BARN STREET,ROYTON (At Jct With Oldham Road & Rochdale Road To A Point 80Mtr N/E From Stop Line)	 ROAD CLOSURE	Monday 03/08/2020	Sunday 13/09/2020	Transport For Greater Manchester (0161 244 1744)	Highway Authority Works

Roadworks and Closures

Location	restriction	expected start	expected finish	contractor	reason
CHADDERTON PARK ROAD, CHADDERTON (Junction Of York Road To 28)	 ROAD CLOSURE	Wednesday 29/07/2020	Tuesday 29/09/2020	Cadent Gas Limited ()	Replace gas main
MEADOW FOLD, UPPERMILL (Full Length)	 ROAD CLOSURE	Friday 28/08/2020	Friday 18/09/2020	Oldham (01617701955)	Highway resurfacing
ROSCOE STREET, OLDHAM (From Prince Street To Rhodes Bank)	 ROAD CLOSURE	Wednesday 01/07/2020	Thursday 01/04/2021	Oldham (01617705116)	Highway Authority Works
ROMAN ROAD, OLDHAM (Opp Lc No 30 At Bus Stop, Opp Hollinwood Academy)	 ROAD CLOSURE	Friday 21/08/2020	Tuesday 25/08/2020	Oldham (0161 770 4110)	Highway Authority Works
PRINCE STREET, OLDHAM (Oldham Way To Union Street)	 LANE CLOSURE	Wednesday 01/07/2020	Friday 01/04/2022	Oldham (01617705116)	Highway Authority Works
KING STREET, OLDHAM (King Street Foot Bridge And Closure Of The Inside Lane Of The Roundabout To Provide A Pedestrian Rou)	 LANE CLOSURE	Monday 20/07/2020	Friday 27/11/2020	Oldham (01617704360)	Highway Authority Works
UNION STREET, OLDHAM (Junction Of Yorkshire Street To Opp Junction Of Rhodes Bank)	 LANE CLOSURE	Wednesday 01/07/2020	Thursday 01/04/2021	Oldham (01617705116)	New highway installation works
YORKSHIRE STREET, OLDHAM (Between Rhodes Bank And Union Street)	 LANE CLOSURE	Wednesday 01/07/2020	Friday 01/04/2022	Oldham (01617705116)	Highway Authority Works
FEATHERSTALL ROAD NORTH, OLDHAM (Adj Junc Henley Street)	 LANE CLOSURE	Monday 17/08/2020	Monday 31/08/2020	Cadent Gas Limited ()	Gas Works
ROCHDALE ROAD, SHAW (424)	 TWO-WAY SIGNALS Off Peak (9:30 - 15:00)	Sunday 30/08/2020	Sunday 30/08/2020	Cadent Gas Limited ()	Gas Works
BUCKSTONES ROAD, SHAW (From Opposite Black Ladd Public House To Outside Eccle On Buckstones Road)	 TWO-WAY SIGNALS	Monday 24/08/2020	Wednesday 02/09/2020	Bt ()	Works
LONDON ROAD, OLDHAM (Full Length)	 TWO-WAY SIGNALS	Wednesday 01/07/2020	Friday 30/04/2021	Oldham (01617701952)	Highway Authority Works
MEEK STREET, ROYTON (Outside Chorlton Express)	 MULTI-WAY SIGNALS	Tuesday 25/08/2020	Friday 28/08/2020	Cadent Gas Limited ()	Gas Works
GREENSIDE WAY, CHADDERTON (In The Footway/Verge On Greenside Way, Opposite The Entrance To Unibox)	 MULTI-WAY SIGNALS	Friday 28/08/2020	Sunday 30/08/2020	T-Mobile (UK) Limited (01132 775360)	Works
ALBERT STREET WEST, FAILSWORTH (Opposite Earls Lodge)	 TWO-WAY SIGNALS	Monday 31/08/2020	Friday 11/09/2020	Oldham (0161 770 1102)	Highway Authority Works

Roadworks and Closures

Location	restriction	expected start	expected finish	contractor	reason
 HUDDERSFIELD ROAD,DIGGLE (Outside Sub Station On Huddersfield)	 MULTI-WAY SIGNALS	Friday 28/08/2020	Thursday 03/09/2020	Cadent Gas Limited ()	Gas Works
for more information on Highway Works please see www.oldham.gov.uk/roadworks or contact 01617704325					



expected	HIGH
traffic	MEDIUM
disruption	LOW

view the map at www.gmroadworks.org

Date of production: 18/08/2020

20141114

The text contained within the table above is auto populated from live Greater Manchester Road Activity Permit Scheme (GMRAPS) data. Whilst every effort is made to ensure the information produced in the table is correct at the time of publishing, we are reliant on the information and the correct format being provided by the works Promoter. If you notice any inconsistency with the information above and the works taking place on site then please contact TfGM at roadworks@tfgm.com <<mailto:roadworks@tfgm.com>> who will then provide feedback to the relevant Highway Authority on your behalf.