
































Roadworks and Closures

Location	restriction	expected start	expected finish	contractor	reason
ASHTON ROAD,OLDHAM (Ashton Road Junction Of Chamber Road)	 MULTI-WAY SIGNALS	Monday 07/09/2020	Monday 21/09/2020	Last Mile Gas Limited (Not Defined)	Works
ROCHDALE ROAD,ROYTON (At Jct With High Barn Street To A Point 80 Mtr N/W From Stop Line)	 MULTI-WAY SIGNALS	Monday 03/08/2020	Sunday 13/09/2020	Transport For Greater Manchester (0161 244 1744)	Highway Authority Works
OLDHAM WAY,OLDHAM (From Manchester Street Slip Road To Emmot Way)	 ROAD CLOSURE Off Peak	Monday 20/07/2020	Friday 27/11/2020	Oldham (01617704360)	Highway Authority Works
OLDHAM WAY,OLDHAM (From King Street Slip Road To Manchester Street)	 ROAD CLOSURE	Monday 20/07/2020	Friday 27/11/2020	Oldham (01617704360)	Highway Authority Works
OLDHAM ROAD,ROYTON (At Jct With Middleton Road & High Barn Street To A Point 80 Mtr S/E From Stop Line)	 MULTI-WAY SIGNALS Off Peak	Monday 03/08/2020	Sunday 13/09/2020	Transport For Greater Manchester (0161 244 1744)	Highway Authority Works
CHEAPSIDE,OLDHAM (Cheapside At The Junction With St Marys Way, See Map.)	 LANE CLOSURE	Thursday 03/09/2020	Thursday 03/09/2020	Transport For Greater Manchester ()	Traffic signals works
SAINT MARYS WAY,OLDHAM (Saint Marys Way At The Junction With Lord St.See Map.)	 LANE CLOSURE	Friday 04/09/2020	Friday 04/09/2020	Transport For Greater Manchester ()	Traffic signals works
SAINT MARYS WAY,OLDHAM (St Marys Way At The Junction With Rochdale Rd, See Map.)	 LANE CLOSURE	Monday 07/09/2020	Monday 07/09/2020	Transport For Greater Manchester ()	Traffic signals works
SAINT MARYS WAY,OLDHAM (St Marys Way At The Junction With Henshaw Ln,See Map.)	 LANE CLOSURE	Monday 07/09/2020	Monday 07/09/2020	Transport For Greater Manchester ()	Traffic signals works
OLDHAM ROAD,ROYTON (Outside 312-314)	 TWO-WAY SIGNALS Off Peak (9:30 - 15:30)	Wednesday 02/09/2020	Tuesday 08/09/2020	Electricity North West (Not Defined)	Works
OLDHAM WAY,OLDHAM (From Prince Street To Lees Road)	 LANE CLOSURE	Wednesday 01/07/2020	Friday 01/04/2022	Oldham (01617705116)	New highway installation works
CHAMBER ROAD,OLDHAM (Chamber Road Junction Of Ashton Road)	 MULTI-WAY SIGNALS	Monday 07/09/2020	Monday 21/09/2020	Last Mile Electricity Limited (Not Defined)	Works
SHAW ROAD,OLDHAM (Bottom O Th Moor Junction)	 ROAD CLOSURE	Monday 31/08/2020	Friday 18/09/2020	Oldham (01617701955)	Highway resurfacing
CROSS STREET,OLDHAM (Bottom O Th Moor Junction)	 ROAD CLOSURE	Monday 31/08/2020	Friday 18/09/2020	Oldham (01617701955)	Highway resurfacing
WOOL ROAD,DOBCROSS (Full Length)	 TWO-WAY SIGNALS	Monday 07/09/2020	Friday 30/10/2020	Oldham (01617704360)	New highway installation works









Roadworks and Closures

Location	restriction	expected start	expected finish	contractor	reason
HUDDERSFIELD ROAD,SCOUTHEAD (Opp 1117 To 1193)	 TWO-WAY SIGNALS	Monday 20/07/2020	Friday 04/12/2020	Oldham (01617704140)	Highway maintenance works
OLDHAM ROAD,DENSHAW (172M North East Of No 108 Oldham Road To 45M South Of 98B Oldham Road)	 TWO-WAY SIGNALS	Monday 20/07/2020	Friday 20/11/2020	Oldham (01617704140)	Retaining wall works
COPSTER HILL ROAD,OLDHAM (Adjacent & To Right Of Wilson Street)	 ROAD CLOSURE	Monday 24/08/2020	Wednesday 02/09/2020	Oldham ()	Section 50 works
MIDDLETON ROAD,ROYTON (At Jct With Oldham Road & Rochdale Road To A Point 80Mtr West From Stop Line)	 MULTI-WAY SIGNALS	Monday 03/08/2020	Sunday 13/09/2020	Transport For Greater Manchester (0161 244 1744)	Highway Authority Works
EDWARD STREET,OLDHAM (Plots 33-35 & 59-68 Keepmoat Homes Development)	 TWO-WAY SIGNALS	Wednesday 22/07/2020	Friday 04/12/2020	Oldham ()	New highway installation works
FIELDS NEW ROAD,CHADDERTON (Opposite 174)	 MULTI-WAY SIGNALS	Thursday 20/08/2020	Wednesday 02/09/2020	Electricity North West (0843 3113377 Streetworks)	Works
LORD LANE,FAILSWORTH (2X Signal Heads On Lords Lane, Either Side Of Shaw Head Drive)	 MULTI-WAY SIGNALS	Monday 07/09/2020	Wednesday 09/09/2020	T-Mobile (Uk) Limited (01132 775360)	Works
DELPH LANE,DELPH (White Lion Pub To No 12)	 ROAD CLOSURE	Monday 07/09/2020	Wednesday 09/09/2020	Oldham (0161 770 4110)	Highway resurfacing
HIGH BARN STREET,ROYTON (At Jct With Oldham Road & Rochdale Road To A Point 80Mtr N/E From Stop Line)	 ROAD CLOSURE	Monday 03/08/2020	Sunday 13/09/2020	Transport For Greater Manchester (0161 244 1744)	Highway Authority Works
BUCKSTONES ROAD,SHAW (From Black Lad Pub For 250M East)	 ROAD CLOSURE	Tuesday 01/09/2020	Monday 07/09/2020	Oldham (01617701955)	Highway resurfacing
GRAINS ROAD,DELPH (From Woodhouse Knowl To Delph)	 ROAD CLOSURE	Tuesday 01/09/2020	Monday 07/09/2020	Oldham (01617701955)	Highway resurfacing
CHADDERTON PARK ROAD,CHADDERTON (Junction Of York Road To 28)	 ROAD CLOSURE	Wednesday 29/07/2020	Tuesday 29/09/2020	Cadent Gas Limited ()	Replace gas main
MEADOW FOLD,UPPERMILL (Full Length)	 ROAD CLOSURE	Friday 28/08/2020	Friday 18/09/2020	Oldham (01617701955)	Highway resurfacing
KINDERS LANE,GREENFIELD (Outside Fur Lane Farm)	 ROAD CLOSURE	Wednesday 02/09/2020	Wednesday 16/09/2020	Electricity North West (Not Defined)	Works
RHODES BANK,OLDHAM (From Emmott Way Roundabout To Near Bridge Street)	 ROAD CLOSURE Sunday working	Tuesday 01/09/2020	Friday 30/10/2020	Oldham (01617705116)	New highway installation works

Roadworks and Closures

Location	restriction	expected start	expected finish	contractor	reason
SOUTHGATE STREET,OLDHAM (From Jnc Union Street And Rhodes Bank)	 ROAD CLOSURE Sunday working	Tuesday 01/09/2020	Friday 30/10/2020	Oldham (01617705116)	Highway Authority Works
ROSCOE STREET,OLDHAM (From Prince Street To Rhodes Bank)	 ROAD CLOSURE	Wednesday 01/07/2020	Thursday 01/04/2021	Oldham (01617705116)	Highway Authority Works
STOCKFIELD ROAD,CHADDERTON (Stockfield Road From Corner Of Dairy Street To The Corner Of Stockfield Mill (Melbourne Street/Stock))	 MULTI-WAY SIGNALS	Tuesday 01/09/2020	Thursday 03/09/2020	Vodafone (Not Defined)	Works
DALE LANE,DELPH (Junction Of Delph Lane To Burial Ground)	 ROAD CLOSURE	Thursday 03/09/2020	Thursday 03/09/2020	Electricity North West (0843 3113377 Streetworks)	Works
MOUGH LANE,CHADDERTON (At Junction Of A663 (Broadway))	 ROAD CLOSURE	Wednesday 26/08/2020	Tuesday 01/09/2020	Oldham (07523930685)	Highway resurfacing
THORNLEY LANE,GROTON (Thornlea Brook Farm To Station Lane)	 ROAD CLOSURE Off Peak (9:30 - 15:30)	Wednesday 02/09/2020	Wednesday 02/09/2020	Electricity North West (0843 3113377 Streetworks)	Works
BOARSHURST LANE,GREENFIELD (Wickenstones To Moorlea)	 ROAD CLOSURE Off Peak (9:30 - 15:30)	Friday 04/09/2020	Friday 04/09/2020	Electricity North West (0843 3113377 Streetworks)	Works
WYKE PARK,OLDHAM (Outside 10)	 ROAD CLOSURE	Thursday 20/08/2020	Friday 04/09/2020	Electricity North West (0843 3113377 Streetworks)	Works
UNION STREET,OLDHAM (Junction Of Yorkshire Street To Opp Junction Of Rhodes Bank)	 LANE CLOSURE	Wednesday 01/07/2020	Thursday 01/04/2021	Oldham (01617705116)	New highway installation works
PRINCE STREET,OLDHAM (Oldham Way To Union Street)	 LANE CLOSURE	Wednesday 01/07/2020	Friday 01/04/2022	Oldham (01617705116)	Highway Authority Works
KING STREET,OLDHAM (King Street Foot Bridge And Closure Of The Inside Lane Of The Roundabout To Provide A Pedestrian Rou)	 LANE CLOSURE	Monday 20/07/2020	Friday 27/11/2020	Oldham (01617704360)	Highway Authority Works
YORKSHIRE STREET,OLDHAM (Between Rhodes Bank And Union Street)	 LANE CLOSURE	Wednesday 01/07/2020	Friday 01/04/2022	Oldham (01617705116)	Highway Authority Works
FEATHERSTALL ROAD NORTH,OLDHAM (Adj Junc Henley Street)	 LANE CLOSURE	Monday 17/08/2020	Monday 31/08/2020	Cadent Gas Limited ()	Gas Works
BUCKSTONES ROAD,SHAW (From Opposite Black Ladd Public House To Outside Eccle On Buckstones Road)	 TWO-WAY SIGNALS	Monday 24/08/2020	Wednesday 02/09/2020	Bt ()	Works
STREET BRIDGE ROAD,CHADDERTON (Jct Cinder Hill Lane Loose Rocking Fram And Cover In Cw)	 MULTI-WAY SIGNALS Off Peak (9:30 - 15:30)	Tuesday 01/09/2020	Tuesday 01/09/2020	United Utilities Water Limited (0345 072 0829)	Works

Roadworks and Closures

Location	restriction	expected start	expected finish	contractor	reason
WATERLOO STREET,OLDHAM (In Footway Outside Property 6 Waterloo Road)	 LANE CLOSURE	Wednesday 02/09/2020	Tuesday 08/09/2020	Cadent Gas Limited ()	Gas Works
CONSTANTINE STREET,OLDHAM (Adjacent To New Access (Walter Mills Way))	 TWO-WAY SIGNALS	Wednesday 02/09/2020	Tuesday 15/09/2020	Oldham ()	New highway installation works
WELLINGTON STREET,OLDHAM (Rhodes Bank Jnc To Oldham Way B Ypass)	 LANE CLOSURE Sunday working	Tuesday 01/09/2020	Friday 30/10/2020	Oldham (01617705116)	New highway installation works
LONDON ROAD,OLDHAM (Full Length)	 TWO-WAY SIGNALS	Wednesday 01/07/2020	Friday 30/04/2021	Oldham (01617701952)	Highway Authority Works
ALBERT STREET WEST,FAILSWORTH (Opposite Earls Lodge)	 TWO-WAY SIGNALS	Monday 31/08/2020	Friday 11/09/2020	Oldham (0161 770 1102)	Highway Authority Works
HUDDERSFIELD ROAD,DIGGLE (Outside Sub Station On Huddersfield)	 MULTI-WAY SIGNALS	Friday 28/08/2020	Thursday 03/09/2020	Cadent Gas Limited ()	Gas Works
CEDAR ROAD,FAILSWORTH (1X Signal Head On Cedar Road, At It'S Jnc With Shaw Head Drive)	 MULTI-WAY SIGNALS	Monday 07/09/2020	Wednesday 09/09/2020	T-Mobile (Uk) Limited (01132 775360)	Works
SHAW HEAD DRIVE,FAILSWORTH (In The Footway/Verge On Shaw Head Drive, Approx. 10M East Of Lord Lane)	 MULTI-WAY SIGNALS	Monday 07/09/2020	Wednesday 09/09/2020	T-Mobile (Uk) Limited (01132 775360)	Works

for more information on Highway Works please see www.oldham.gov.uk/roadworks or contact 01617704325



expected
traffic
disruption

HIGH
MEDIUM
LOW

view the map at www.gmroadworks.org

Date of production: 25/08/2020

20141114

The text contained within the table above is auto populated from live Greater Manchester Road Activity Permit Scheme (GMRAPS) data. Whilst every effort is made to ensure the information produced in the table is correct at the time of publishing, we are reliant on the information and the correct format being provided by the works Promoter. If you notice any inconsistency with the information above and the works taking place on site then please contact TfGM at roadworks@tfgm.com <<mailto:roadworks@tfgm.com>> who will then provide feedback to the relevant Highway Authority on your behalf.