













# Roadworks and Closures

Location	restriction	expected start	expected finish	contractor	reason
MIDDLETON ROAD,CHADDERTON (So 855A)	 STOP/GO BOARDS	Friday 18/12/2020	Monday 21/12/2020	Oldham (01617705116)	New highway installation works
HOLLINS ROAD,OLDHAM (Outside Numner 323)	 TWO-WAY SIGNALS	Monday 14/12/2020	Friday 12/02/2021	Oldham (01617703046)	Highway Authority Works
CHADDERTON WAY,OLDHAM (Between Lc 49 And Lc 51)	 LANE CLOSURE	Friday 18/12/2020	Tuesday 22/12/2020	Oldham (0161 770 4110)	Highway Authority Works
MIDDLETON ROAD,CHADDERTON (So 878)	 STOP/GO BOARDS	Monday 21/12/2020	Tuesday 22/12/2020	Oldham (01617705116)	New highway installation works
OLDHAM ROAD,FAILSWORTH (Outside 179)	 LANE CLOSURE Off Peak (9:30 - 15:30)	Sunday 20/12/2020	Wednesday 23/12/2020	Virgin Media (0870 8883117)	Works
OLDHAM WAY,OLDHAM (From Prince Street To Lees Road)	 LANE CLOSURE	Wednesday 01/07/2020	Friday 01/04/2022	Oldham (01617705116)	New highway installation works
PARK ROAD,OLDHAM (A 30M Distance From The Intersection On Each Arm Of The Junction)	 MULTI-WAY SIGNALS	Monday 07/09/2020	Friday 29/01/2021	Oldham (01617704360)	Highway resurfacing
ROUNDTORN ROAD,OLDHAM (Jnt Manor Road To Gable End Of No 6 Cottage Gardens)	 TWO-WAY SIGNALS	Monday 30/11/2020	Friday 15/01/2021	Oldham (01617701698)	Retaining wall works
WOODSTOCK STREET,OLDHAM (A 30M Distance From The Intersection On Each Arm Of The Junction)	 MULTI-WAY SIGNALS	Monday 07/09/2020	Friday 29/01/2021	Oldham (01617704360)	Highway resurfacing
KINGS ROAD,OLDHAM (A 30M Distance From The Intersection On Each Arm Of The Junction)	 MULTI-WAY SIGNALS	Monday 07/09/2020	Friday 29/01/2021	Oldham (01617704360)	Highway resurfacing
RHODES BANK,OLDHAM (From Emmott Way Roundabout To Near Bridge Street)	 ROAD CLOSURE Sunday working	Monday 07/12/2020	Friday 19/03/2021	Oldham (01617705116)	New highway installation works
SOUTHGATE STREET,OLDHAM (From Jnc Union Street And Rhodes Bank)	 ROAD CLOSURE Sunday working	Monday 07/12/2020	Friday 19/03/2021	Oldham (01617705116)	Highway Authority Works
ROSCOE STREET,OLDHAM (From Prince Street To Rhodes Bank)	 ROAD CLOSURE	Wednesday 01/07/2020	Thursday 01/04/2021	Oldham (01617705116)	Highway Authority Works
SEVILLE STREET,ROYTON (Junction Of Oldham Road. Tm Only.)	 ROAD CLOSURE	Tuesday 24/11/2020	Thursday 07/01/2021	Cadent Gas Limited ( )	Gas Works
UNION STREET,OLDHAM (Junction Of Yorkshire Street To Opp Junction Of Rhodes Bank)	 LANE CLOSURE	Wednesday 01/07/2020	Thursday 01/04/2021	Oldham (01617705116)	New highway installation works

# Roadworks and Closures

Location	restriction	expected start	expected finish	contractor	reason
PRINCE STREET,OLDHAM (Oldham Way To Union Street)	 LANE CLOSURE	Wednesday 01/07/2020	Friday 01/04/2022	Oldham (01617705116)	Highway Authority Works
YORKSHIRE STREET,OLDHAM (Between Rhodes Bank And Union Street)	 LANE CLOSURE	Wednesday 01/07/2020	Friday 01/04/2022	Oldham (01617705116)	Highway Authority Works
BUCKSTONES ROAD,SHAW (E395236 , N409025)	 TWO-WAY SIGNALS	Tuesday 08/12/2020	Monday 21/12/2020	Oldham (01617701953)	Drainage works
WELLINGTON STREET,OLDHAM (Rhodes Bank Jnc To Oldham Way B Ypass)	 LANE CLOSURE Sunday working	Monday 07/12/2020	Friday 19/03/2021	Oldham (01617705116)	New highway installation works
LONDON ROAD,OLDHAM (Full Length)	 TWO-WAY SIGNALS	Wednesday 01/07/2020	Friday 30/04/2021	Oldham (01617701952)	Highway Authority Works
MANOR ROAD,OLDHAM (Jnt Roundthorn Road To Cottage Gardens)	 TWO-WAY SIGNALS	Monday 30/11/2020	Friday 15/01/2021	Oldham (01617701698)	Retaining wall works

for more information on Highway Works please see [www.oldham.gov.uk/roadworks](http://www.oldham.gov.uk/roadworks) or contact 01617704325



expected traffic disruption

HIGH
MEDIUM
LOW

view the map at [www.gmroadworks.org](http://www.gmroadworks.org)

Date of production: 15/12/2020

20141114

The text contained within the table above is auto populated from live Greater Manchester Road Activity Permit Scheme (GMRAPS) data. Whilst every effort is made to ensure the information produced in the table is correct at the time of publishing, we are reliant on the information and the correct format being provided by the works Promoter. If you notice any inconsistency with the information above and the works taking place on site then please contact TFGM at [roadworks@tfgm.com](mailto:roadworks@tfgm.com) <<mailto:roadworks@tfgm.com>> who will then provide feedback to the relevant Highway Authority on your behalf.