








# Roadworks and Closures

Location	restriction	expected start	expected finish	contractor	reason
MIDDLETON ROAD,CHADDERTON (At Mills Hill Railway Station)	 TWO-WAY SIGNALS	Monday 18/01/2021	Friday 29/01/2021	Network Rail -Promoters National (07711602327)	Works
GREENGATE,CHADDERTON (Full Length)	 ROAD CLOSURE	Monday 18/01/2021	Friday 29/01/2021	Oldham (01617701955)	Highway patching
SAINT MARYS WAY,OLDHAM (Junct Rock St - Egerton St)	 MULTI-WAY SIGNALS	Sunday 17/01/2021	Friday 29/01/2021	Oldham ( )	New highway installation works
ROCHDALE ROAD,ROYTON (No 60 To Royton Library)	 TWO-WAY SIGNALS	Monday 04/01/2021	Friday 29/01/2021	Oldham (01617701698)	Highway Authority Works
MANCHESTER ROAD,OLDHAM (Junction Of Fredrick Street, Past The Park On Manchester Rd To Cell Site Cab)	 LANE CLOSURE Off Peak	Thursday 14/01/2021	Wednesday 27/01/2021	Vodafone (07795676747)	Works
LEES ROAD,OLDHAM (Junction Moorhey Street/Mount Pleasant Street)	 LANE CLOSURE	Monday 04/01/2021	Friday 12/03/2021	Oldham (01617705116)	New highway installation works
HOLLINWOOD AVENUE,CHADDERTON (Semple Way To Oldham Boundry)	 ROAD CLOSURE	Monday 18/01/2021	Friday 29/01/2021	Oldham (01617701955)	Highway resurfacing
HOLLINWOOD AVENUE,CHADDERTON (Junc Broadway Towards Manchester)	 LANE CLOSURE	Monday 11/01/2021	Wednesday 13/01/2021	Oldham (0161 770 4110)	Highway Authority Works
OLDHAM ROAD,ROYTON (Oldham Rd, At The Junction With Rochdale Rd, See Map.)	 MULTI-WAY SIGNALS Off Peak	Monday 11/01/2021	Tuesday 12/01/2021	Transport For Greater Manchester ( )	Highways scheme
MANCHESTER ROAD,OLDHAM (O/S Warehouse To Ent To Victoria Trading Estate)	 MULTI-WAY SIGNALS Off Peak	Monday 11/01/2021	Friday 15/01/2021	Bt ( )	Works
MIDDLETON ROAD,CHADDERTON (Unit 14(Outside 5-7 (Bank)))	 MULTI-WAY SIGNALS Off Peak (9:30 - 15:30)	Wednesday 06/01/2021	Thursday 14/01/2021	Electricity North West (Not Defined)	Works
MIDDLETON ROAD,CHADDERTON (At Mills Hill Railway Station)	 TWO-WAY SIGNALS	Saturday 09/01/2021	Friday 15/01/2021	Network Rail -Promoters National (07711602327)	Works
OLDHAM WAY,OLDHAM (From Prince Street To Lees Road)	 LANE CLOSURE	Wednesday 01/07/2020	Friday 01/04/2022	Oldham (01617705116)	New highway installation works
DENSHAW ROAD,DELPH (Junction Of High Street And Junction Of Delph Lane On)	 MULTI-WAY SIGNALS Off Peak (9:30 - 15:30)	Friday 08/01/2021	Monday 11/01/2021	Bt ( )	Works
PARK ROAD,OLDHAM (A 30M Distance From The Intersection On Each Arm Of The Junction)	 MULTI-WAY SIGNALS	Monday 07/09/2020	Friday 29/01/2021	Oldham (01617704360)	Highway resurfacing











# Roadworks and Closures

Location	restriction	expected start	expected finish	contractor	reason
WOOL ROAD,DOBCROSS (Road On Front 27)	 TWO-WAY SIGNALS	Tuesday 29/12/2020	Tuesday 12/01/2021	Cadent Gas Limited ()	Gas Works
DELPH NEW ROAD,DELPH (To The Side Of 11-14)	 TWO-WAY SIGNALS Off Peak (9:30 - 15:30)	Friday 08/01/2021	Tuesday 12/01/2021	Virgin Media (0870 8883117)	Works
RIPPONDEN ROAD,OLDHAM (Jct Of Hill Brow Close)	 STOP/GO BOARDS Off Peak	Friday 08/01/2021	Tuesday 12/01/2021	Virgin Media (0870 8883117)	Works
HIGH STREET,DELPH (Junction Of Hill End Road And Junction Of Denshaw Road On High Street)	 MULTI-WAY SIGNALS Off Peak (9:30 - 15:30)	Friday 08/01/2021	Monday 11/01/2021	Bt ()	Works
ROUNDTORN ROAD,OLDHAM (Jnt Manor Road To Gable End Of No 6 Cottage Gardens)	 TWO-WAY SIGNALS	Monday 30/11/2020	Friday 15/01/2021	Oldham (01617701698)	Retaining wall works
WATERLOO STREET,OLDHAM (Outside 94-96)	 TWO-WAY SIGNALS Off Peak (9:30 - 15:30)	Wednesday 13/01/2021	Wednesday 20/01/2021	Electricity North West (Not Defined)	Works
GRIMSHAW LANE,CHADDERTON (Outside The Ph Approx 44M From The Railway Bridge)	 ROAD CLOSURE	Monday 18/01/2021	Monday 25/01/2021	Fulcrum Pipelines Limited (03302 211 202)	Works
FREDERICK STREET,OLDHAM (From A62 To Chamber Road)	 ROAD CLOSURE	Monday 18/01/2021	Friday 29/01/2021	Oldham (01617701955)	Highway resurfacing
FREDERICK STREET,OLDHAM (From Chamber Road To Hollins Road)	 ROAD CLOSURE	Monday 18/01/2021	Friday 29/01/2021	Oldham (01617701955)	Highway resurfacing
KINGS ROAD,OLDHAM (A 30M Distance From The Intersection On Each Arm Of The Junction)	 MULTI-WAY SIGNALS	Monday 07/09/2020	Friday 29/01/2021	Oldham (01617704360)	Highway resurfacing
WOODSTOCK STREET,OLDHAM (A 30M Distance From The Intersection On Each Arm Of The Junction)	 MULTI-WAY SIGNALS	Monday 07/09/2020	Friday 29/01/2021	Oldham (01617704360)	Highway resurfacing
EGERTON STREET,OLDHAM (Zebra Crossing, Near Mini Roundabout)	 ROAD CLOSURE Off Peak (9:30 - 15:30)	Sunday 17/01/2021	Sunday 17/01/2021	Cadent Gas Limited ()	Gas Works
FREDERICK STREET,OLDHAM (Opposite Side Of Road To Number 13 To Manchester Road.)	 LANE CLOSURE	Thursday 07/01/2021	Wednesday 13/01/2021	Vodafone (07795676747)	Works
FIR TREE AVENUE,OLDHAM (One Set Of Lights Either Side Of The Junction Of Fircroft Road And Tenner's Fold)	 MULTI-WAY SIGNALS	Thursday 07/01/2021	Monday 11/01/2021	T-Mobile (Uk) Limited (07854029793)	Works
HONEYWELL LANE,OLDHAM (Outside 12)	 STOP/GO BOARDS	Monday 11/01/2021	Monday 11/01/2021	United Utilities Water Limited (0345 072 0829)	Works
















# Roadworks and Closures

Location	restriction	expected start	expected finish	contractor	reason
LORD LANE,FAILSWORTH (Outside Holy Family Church)	 STOP/GO BOARDS	Thursday 14/01/2021	Friday 15/01/2021	Oldham (01617705116)	New highway installation works
LORD LANE,FAILSWORTH (Windmill Pub)	 STOP/GO BOARDS	Friday 15/01/2021	Saturday 16/01/2021	Oldham (01617705116)	New highway installation works
BUCKSTONES ROAD,SHAW (From Black Lad Pub For 250M East)	 ROAD CLOSURE	Monday 04/01/2021	Friday 15/01/2021	Oldham (01617701955)	Highway resurfacing
GRAINS ROAD,DELPH (From Woodhouse Knowl To Delph)	 ROAD CLOSURE	Monday 04/01/2021	Friday 15/01/2021	Oldham (01617701955)	Highway resurfacing
LORD LANE,FAILSWORTH (No 1)	 STOP/GO BOARDS	Tuesday 12/01/2021	Wednesday 13/01/2021	Oldham (01617705116)	New highway installation works
THE MEADOWS,UPPERMILL (Full Length)	 ROAD CLOSURE	Monday 18/01/2021	Friday 29/01/2021	Oldham (01617701955)	Highway resurfacing
BAYTREE AVENUE,CHADDERTON (Full Length)	 ROAD CLOSURE	Monday 18/01/2021	Friday 29/01/2021	Oldham (01617701955)	Highway resurfacing
TREETOPS CLOSE,DOBCROSS (Full Length)	 ROAD CLOSURE	Monday 18/01/2021	Friday 29/01/2021	Oldham (01617701955)	Highway resurfacing
PRINCESS STREET,FAILSWORTH (Full Length)	 ROAD CLOSURE	Monday 18/01/2021	Friday 29/01/2021	Oldham (01617701955)	Highway resurfacing
SAMUEL STREET,FAILSWORTH (Full Length)	 ROAD CLOSURE	Monday 18/01/2021	Friday 29/01/2021	Oldham (01617701955)	Highway resurfacing
CHURCH STREET EAST,OLDHAM (Full Length)	 ROAD CLOSURE	Monday 18/01/2021	Friday 29/01/2021	Oldham (01617701955)	Highway resurfacing
BROOK STREET,ROYTON (Full Length)	 ROAD CLOSURE	Monday 18/01/2021	Wednesday 20/01/2021	Oldham (0161 770 1102)	Highway resurfacing
RUSH HILL ROAD,UPPERMILL (Full Length)	 ROAD CLOSURE	Friday 08/01/2021	Thursday 21/01/2021	Oldham (01617701955)	Highway Authority Works
MEADOW FOLD,UPPERMILL (Full Length)	 ROAD CLOSURE	Monday 04/01/2021	Friday 22/01/2021	Oldham (01617701955)	Highway resurfacing
SLATER STREET,FAILSWORTH (Full Length)	 ROAD CLOSURE	Monday 18/01/2021	Friday 29/01/2021	Oldham (01617701955)	Highway resurfacing









# Roadworks and Closures

Location	restriction	expected start	expected finish	contractor	reason
BOWLAND CLOSE,SHAW (Full Length)	 ROAD CLOSURE	Monday 18/01/2021	Friday 29/01/2021	Oldham (01617701955)	Highway Authority Works
SPRINGFIELD CLOSE,FAILSWORTH (Full Length)	 ROAD CLOSURE	Monday 18/01/2021	Friday 29/01/2021	Oldham (01617701955)	Highway resurfacing
SOUTHGATE STREET,OLDHAM (From Jnc Union Street And Rhodes Bank)	 ROAD CLOSURE Sunday working	Monday 07/12/2020	Friday 19/03/2021	Oldham (01617705116)	Highway Authority Works
RHODES BANK,OLDHAM (From Emmott Way Roundabout To Near Bridge Street)	 ROAD CLOSURE Sunday working	Monday 07/12/2020	Friday 19/03/2021	Oldham (01617705116)	New highway installation works
ROSCOE STREET,OLDHAM (From Prince Street To Rhodes Bank)	 ROAD CLOSURE	Wednesday 01/07/2020	Thursday 01/04/2021	Oldham (01617705116)	Highway Authority Works
MOORHEY STREET,OLDHAM (Junction Lees Road)	 ROAD CLOSURE	Monday 04/01/2021	Friday 12/03/2021	Oldham (01617705116)	New highway installation works
MOUNT PLEASANT STREET,OLDHAM (Junction Lees Road)	 ROAD CLOSURE	Monday 04/01/2021	Friday 12/03/2021	Oldham (01617705116)	New highway installation works
VIGO STREET,OLDHAM (Full Length)	 ROAD CLOSURE	Monday 18/01/2021	Friday 29/01/2021	Oldham (01617704140)	Highway resurfacing
CHATSWORTH STREET,OLDHAM (Full Length)	 ROAD CLOSURE	Monday 18/01/2021	Friday 29/01/2021	Oldham (01617701955)	Highway resurfacing
HULMES ROAD,FAILSWORTH (No 8)	 STOP/GO BOARDS	Monday 11/01/2021	Tuesday 12/01/2021	Oldham (01617705116)	New highway installation works
HULMES ROAD,FAILSWORTH (No 15)	 STOP/GO BOARDS	Friday 08/01/2021	Monday 11/01/2021	Oldham (01617705116)	New highway installation works
KINDERS LANE,GREENFIELD (Side Opposite Junction Of Dolefield Barn)	 ROAD CLOSURE	Monday 11/01/2021	Friday 15/01/2021	Electricity North West (Not Defined)	Works
DRURY LANE,CHADDERTON (Jct Of Manchester Road On Drury Lane)	 MULTI-WAY SIGNALS Off Peak	Monday 11/01/2021	Friday 15/01/2021	Bt ( )	Works
BYRON STREET,OLDHAM (Jct Of Manchester Road On Byron Street)	 MULTI-WAY SIGNALS Off Peak	Monday 11/01/2021	Friday 15/01/2021	Bt ( )	Works
OLD CHURCH STREET,OLDHAM (Junction Of Old Church And Yorkshire Street)	 ROAD CLOSURE	Monday 04/01/2021	Friday 15/01/2021	Electricity North West (Not Defined)	Works

# Roadworks and Closures

Location	restriction	expected start	expected finish	contractor	reason
HOLLINS ROAD,OLDHAM (Outside/Opposite 100)	 TWO-WAY SIGNALS	Wednesday 13/01/2021	Tuesday 19/01/2021	Cadent Gas Limited ( )	Gas Works
PRINCE STREET,OLDHAM (Oldham Way To Union Street)	 LANE CLOSURE	Wednesday 01/07/2020	Friday 01/04/2022	Oldham (01617705116)	Highway Authority Works
UNION STREET,OLDHAM (Junction Of Yorkshire Street To Opp Junction Of Rhodes Bank)	 LANE CLOSURE	Wednesday 01/07/2020	Thursday 01/04/2021	Oldham (01617705116)	New highway installation works
YORKSHIRE STREET,OLDHAM (From Number 94 To 52 Then Accross The Road To The Mess House Pub)	 LANE CLOSURE	Monday 04/01/2021	Monday 01/02/2021	Electricity North West (Not Defined)	Works
YORKSHIRE STREET,OLDHAM (Between Rhodes Bank And Union Street)	 LANE CLOSURE	Wednesday 01/07/2020	Friday 01/04/2022	Oldham (01617705116)	Highway Authority Works
HUDDERSFIELD ROAD,DENSHAW (At The Junction With Range Lane)	 MULTI-WAY SIGNALS Off Peak (9:30 - 15:30)	Monday 11/01/2021	Monday 11/01/2021	United Utilities Water Limited (0345 072 0829)	Works
OLDHAM ROAD,DENSHAW (At Jnc Of Horest Lane And Oldham Road On Oldham Road)	 MULTI-WAY SIGNALS Off Peak (9:30 - 15:30)	Monday 11/01/2021	Wednesday 13/01/2021	Bt ( )	Works
RIPPONDEN ROAD,OLDHAM (Ripponden Road Junction Of Shovler Lane)	 MULTI-WAY SIGNALS	Wednesday 13/01/2021	Friday 15/01/2021	Bt (07812 486492)	Works
COALSHAW GREEN ROAD,CHADDERTON (Outside Number 189)	 TWO-WAY SIGNALS	Tuesday 12/01/2021	Friday 15/01/2021	Cadent Gas Limited ( )	Gas Works
WELLINGTON STREET,OLDHAM (Rhodes Bank Jnc To Oldham Way B Ypass)	 LANE CLOSURE Sunday working	Monday 07/12/2020	Friday 19/03/2021	Oldham (01617705116)	New highway installation works
LONDON ROAD,OLDHAM (Full Length)	 TWO-WAY SIGNALS	Wednesday 01/07/2020	Friday 30/04/2021	Oldham (01617701952)	Highway Authority Works
NORMAN STREET,FAILSWORTH (O/S 11 - 20 Norman Street)	 MULTI-WAY SIGNALS Off Peak	Tuesday 12/01/2021	Monday 18/01/2021	Bt ( )	Works
GREAVES STREET,OLDHAM (Side Of Old Town Hall)	 LANE CLOSURE	Tuesday 12/01/2021	Tuesday 12/01/2021	Oldham ( )	Section 50 works
HOREST LANE,DENSHAW (In Carriageway At Jnc Of Horest Lane And Oldham Road)	 MULTI-WAY SIGNALS Off Peak (9:30 - 15:30)	Monday 11/01/2021	Wednesday 13/01/2021	Bt ( )	Works
HILL END ROAD,DELPH (Junction Of High Street And Delph Lane On Hill End Road)	 MULTI-WAY SIGNALS Off Peak	Friday 08/01/2021	Monday 11/01/2021	Bt ( )	Works

# Roadworks and Closures

Location	restriction	expected start	expected finish	contractor	reason
FIRCROFT ROAD,OLDHAM (Outside 2 In Verge)	 MULTI-WAY SIGNALS	Thursday 07/01/2021	Monday 11/01/2021	T-Mobile (UK) Limited (07854029793)	Works
WELLYHOLE STREET,OLDHAM (From The Side Of Number 11 To Opposite The Junction Of Glen Trading Estate)	 TWO-WAY SIGNALS	Sunday 10/01/2021	Wednesday 13/01/2021	Virgin Media (0870 8883117)	Works
TANNERS FOLD,OLDHAM (At The Junction Of Fircroft Road And Fir Tree Avenue)	 MULTI-WAY SIGNALS	Thursday 07/01/2021	Monday 11/01/2021	T-Mobile (UK) Limited (07854029793)	Works
MINOR STREET,FAILSWORTH (O/S 165 To Jct With Norman Street)	 MULTI-WAY SIGNALS Off Peak	Tuesday 12/01/2021	Monday 18/01/2021	Bt ( )	Works
MELBOURNE STREET,CHADDERTON (Side Opposite Home Bargain)	 MULTI-WAY SIGNALS	Wednesday 06/01/2021	Thursday 14/01/2021	Electricity North West (Not Defined)	Works
MANOR ROAD,OLDHAM (Jnt Roundthorn Road To Cottage Gardens)	 TWO-WAY SIGNALS	Monday 30/11/2020	Friday 15/01/2021	Oldham (01617701698)	Retaining wall works
SHOLVER LANE,OLDHAM (Sholver Lane Junction Of Ripponden Road)	 MULTI-WAY SIGNALS	Wednesday 13/01/2021	Friday 15/01/2021	Bt (07812 486492)	Works
SUGAR LANE,DOBCROSS (From Jnt With Standedge Road For 370M)	 MULTI-WAY SIGNALS	Thursday 26/11/2020	Friday 15/01/2021	Oldham ( )	Section 50 works

for more information on Highway Works please see [www.oldham.gov.uk/roadworks](http://www.oldham.gov.uk/roadworks) or contact 01617704325



expected  
traffic  
disruption

HIGH
MEDIUM
LOW

[view the map at www.gmroadworks.org](http://www.gmroadworks.org)

Date of production: 05/01/2021

20141114

The text contained within the table above is auto populated from live Greater Manchester Road Activity Permit Scheme (GMRAPS) data. Whilst every effort is made to ensure the information produced in the table is correct at the time of publishing, we are reliant on the information and the correct format being provided by the works Promoter. If you notice any inconsistency with the information above and the works taking place on site then please contact TfGM at [roadworks@tfgm.com](mailto:roadworks@tfgm.com) <<mailto:roadworks@tfgm.com>> who will then provide feedback to the relevant Highway Authority on your behalf.