
















# Roadworks and Closures

Location	restriction	expected start	expected finish	contractor	reason
HOLLINWOOD AVENUE, CHADDERTON (Middle Of Stretch Running Between Tweedale Way Collapsing Polished Manhole In Cw)	 LANE CLOSURE	Monday 01/02/2021	Monday 01/02/2021	United Utilities Water Limited (0345 072 0829)	Works
ROCHDALE ROAD, ROYTON (Outside Tandle Hill Court)	 STOP/GO BOARDS	Saturday 30/01/2021	Sunday 31/01/2021	Cadent Gas Limited ( )	Gas Works
LEES ROAD, OLDHAM (Junction Moorhey Street/Mount Pleasant Street)	 LANE CLOSURE	Monday 04/01/2021	Friday 12/03/2021	Oldham (01617705116)	New highway installation works
OLDHAM ROAD, ROYTON (Oldham Road Junction Vaughan Street)	 TWO-WAY SIGNALS	Wednesday 13/01/2021	Tuesday 26/01/2021	Cadent Gas Limited ( )	Gas Works
HOLLINS ROAD, OLDHAM (On Roundabout Island, Opposite Petrol Station)	 LANE CLOSURE Off Peak (9:30 - 15:30)	Tuesday 26/01/2021	Tuesday 26/01/2021	Oldham ( )	Street lighting works
MANCHESTER ROAD, OLDHAM (Outside 112 Jamia Mosque)	 LANE CLOSURE	Friday 22/01/2021	Tuesday 26/01/2021	Oldham (0161 770 4110)	Highway Authority Works
HOLLINS ROAD, OLDHAM (Side Of Waggon And Horses Pub, Near Jct Manchester Road)	 LANE CLOSURE Off Peak (9:30 - 15:30)	Tuesday 26/01/2021	Tuesday 26/01/2021	Oldham ( )	Street lighting works
MIDDLETON ROAD, OLDHAM (Outside And Opposite Westwood Primary School Nursery)	 TWO-WAY SIGNALS Off Peak	Friday 22/01/2021	Tuesday 26/01/2021	Virgin Media (0870 8883117)	Works
MANCHESTER ROAD, OLDHAM (Junction Of Fredrick Street, Past The Park On Manchester Rd To Cell Site Cab)	 LANE CLOSURE Off Peak	Thursday 14/01/2021	Wednesday 27/01/2021	Vodafone (07795676747)	Works
GREENGATE, CHADDERTON (Full Length)	 ROAD CLOSURE	Monday 18/01/2021	Friday 29/01/2021	Oldham (01617701955)	Highway patching
MIDDLETON ROAD, CHADDERTON (At Mills Hill Railway Station)	 TWO-WAY SIGNALS	Monday 18/01/2021	Friday 29/01/2021	Network Rail -Promoters National (07711602327)	Works
ROCHDALE ROAD, ROYTON (No 60 To Royton Library)	 TWO-WAY SIGNALS	Monday 04/01/2021	Friday 29/01/2021	Oldham (01617701698)	Highway Authority Works
SAINT MARYS WAY, OLDHAM (Junct Rock St - Egerton St)	 MULTI-WAY SIGNALS	Sunday 17/01/2021	Friday 29/01/2021	Oldham ( )	New highway installation works
OLDHAM WAY, OLDHAM (From Prince Street To Lees Road)	 LANE CLOSURE	Wednesday 01/07/2020	Friday 01/04/2022	Oldham (01617705116)	New highway installation works
HIGH STREET, LEES (Outside 99B)	 MULTI-WAY SIGNALS Off Peak (9:30 - 15:30)	Tuesday 26/01/2021	Monday 01/02/2021	Electricity North West (Not Defined)	Works

# Roadworks and Closures

Location	restriction	expected start	expected finish	contractor	reason
ASHTON ROAD WEST, FAILSWORTH (196)	 STOP/GO BOARDS	Friday 29/01/2021	Monday 01/02/2021	Oldham (01617705116)	New highway installation works
HUDDERSFIELD ROAD, DELPH (Approx 140 Mtrs To The Right Of Entrance To Floating Light Hotel & Approx 300 Mtr To The Left Of The)	 TWO-WAY SIGNALS	Monday 01/02/2021	Monday 01/02/2021	Virgin Media (0870 8883117)	Works
PARK ROAD, OLDHAM (A 30M Distance From The Intersection On Each Arm Of The Junction)	 MULTI-WAY SIGNALS	Monday 07/09/2020	Friday 29/01/2021	Oldham (01617704360)	Highway resurfacing
DELPH ROAD, DENSHAW (From Side Of No. 02 Delph Rd. To Roundabout Jct. With Oldham Rd.)	 MULTI-WAY SIGNALS	Monday 18/01/2021	Friday 12/02/2021	Cadent Gas Limited ()	Replace gas main
OLDHAM ROAD, DENSHAW (At Jct. Of Oldham Rd. Rochdale Rd. And Delph Rd On Oldham Rd.)	 MULTI-WAY SIGNALS	Monday 18/01/2021	Friday 12/02/2021	Cadent Gas Limited ()	Replace gas main
HUDDERSFIELD ROAD, DENSHAW (Roundabout Jct. On Huddersfield Rd.)	 MULTI-WAY SIGNALS	Monday 18/01/2021	Friday 12/02/2021	Cadent Gas Limited ()	Gas Works
RIPPONDEN ROAD, DENSHAW (Roundabout Jct. On Ripponden Rd.)	 MULTI-WAY SIGNALS	Monday 18/01/2021	Friday 12/02/2021	Cadent Gas Limited ()	Gas Works
COPSTER HILL ROAD, OLDHAM (Outside To Side Opposite 62)	 TWO-WAY SIGNALS Off Peak (9:30 - 15:30)	Thursday 21/01/2021	Friday 29/01/2021	Electricity North West (Not Defined)	Works
SALMON FIELDS, ROYTON (Opp Exit To James Briggs Ltd X 2 Dislodged Uu Covers In Cw)	 TWO-WAY SIGNALS	Tuesday 26/01/2021	Tuesday 26/01/2021	United Utilities Water Limited (0345 072 0829)	Works
MANCHESTER ROAD, GREENFIELD (Junction Od Dacres Road)	 TWO-WAY SIGNALS	Monday 18/01/2021	Tuesday 26/01/2021	Electricity North West (0843 3113377 Streetworks)	Works
SHAW ROAD, OLDHAM (Junction With Egerton Street)	 MULTI-WAY SIGNALS	Monday 25/01/2021	Monday 25/01/2021	United Utilities Water Limited (0345 072 0829)	Works
EGERTON STREET, OLDHAM (Junction Wit Shaw Road Pts)	 MULTI-WAY SIGNALS	Monday 25/01/2021	Monday 25/01/2021	United Utilities Water Limited (0345 072 0829)	Works
WATERLOO STREET, OLDHAM (Side Of Gas Gov And Car Park)	 MULTI-WAY SIGNALS	Thursday 21/01/2021	Wednesday 03/02/2021	Electricity North West (Not Defined)	Works
MILLS HILL ROAD, CHADDERTON (In Footpath Opposite Side Of Road To Number 77 Mills Hill Road)	 MULTI-WAY SIGNALS	Friday 29/01/2021	Tuesday 02/02/2021	Vodafone (07795676747)	Works
KINGS ROAD, OLDHAM (A 30M Distance From The Intersection On Each Arm Of The Junction)	 MULTI-WAY SIGNALS	Monday 07/09/2020	Friday 29/01/2021	Oldham (01617704360)	Highway resurfacing
















# Roadworks and Closures

Location	restriction	expected start	expected finish	contractor	reason
LORD LANE,FAILSWORTH (Broadbent Club)	 STOP/GO BOARDS	Thursday 28/01/2021	Friday 29/01/2021	Oldham (01617705116)	New highway installation works
WOODSTOCK STREET,OLDHAM (A 30M Distance From The Intersection On Each Arm Of The Junction)	 MULTI-WAY SIGNALS	Monday 07/09/2020	Friday 29/01/2021	Oldham (01617704360)	Highway resurfacing
FREDERICK STREET,OLDHAM (From Chamber Road To Hollins Road)	 ROAD CLOSURE	Monday 18/01/2021	Friday 29/01/2021	Oldham (01617701955)	Highway resurfacing
FREDERICK STREET,OLDHAM (From A62 To Chamber Road)	 ROAD CLOSURE	Monday 18/01/2021	Friday 29/01/2021	Oldham (01617701955)	Highway resurfacing
LORD LANE,FAILSWORTH (96)	 STOP/GO BOARDS	Monday 25/01/2021	Tuesday 26/01/2021	Oldham (01617705116)	New highway installation works
LORD LANE,FAILSWORTH (120A)	 STOP/GO BOARDS	Friday 22/01/2021	Monday 25/01/2021	Oldham (01617705116)	New highway installation works
GRIMSHAW LANE,CHADDERTON (Outside The Ph Approx 40M From The Railway Bridge)	 TWO-WAY SIGNALS	Friday 22/01/2021	Monday 25/01/2021	Fulcrum Pipelines Limited (03302 211 202)	Works
GRIMSHAW LANE,CHADDERTON (Outside The Ph Approx 44M From The Railway Bridge)	 ROAD CLOSURE	Monday 18/01/2021	Monday 25/01/2021	Fulcrum Pipelines Limited (03302 211 202)	Works
LORD LANE,FAILSWORTH (31 Chipshop)	 STOP/GO BOARDS	Wednesday 27/01/2021	Thursday 28/01/2021	Oldham (01617705116)	New highway installation works
HOLLY GROVE,CHADDERTON (Outside House Number 29)	 ROAD CLOSURE	Monday 01/02/2021	Monday 01/02/2021	United Utilities Water Limited (0345 072 0829)	Works
NEW COIN STREET,ROYTON (At The Side Of Grape Mill, Approx 140Mtrs South Of The Jcn With Union Street)	 ROAD CLOSURE	Monday 01/02/2021	Monday 01/02/2021	T-Mobile (Uk) Limited (07500 110365)	Works
VIGO STREET,OLDHAM (Full Length)	 ROAD CLOSURE	Monday 18/01/2021	Friday 29/01/2021	Oldham (01617704140)	Highway resurfacing
RAINWOOD,CHADDERTON (Outside Number 6)	 ROAD CLOSURE	Monday 01/02/2021	Friday 05/02/2021	Electricity North West (Not Defined)	Works
SOUTHGATE STREET,OLDHAM (From Jnc Union Street And Rhodes Bank)	 ROAD CLOSURE Sunday working	Monday 07/12/2020	Friday 19/03/2021	Oldham (01617705116)	Highway Authority Works
RHODES BANK,OLDHAM (From Emmott Way Roundabout To Near Bridge Street)	 ROAD CLOSURE Sunday working	Monday 07/12/2020	Friday 19/03/2021	Oldham (01617705116)	New highway installation works






# Roadworks and Closures

Location	restriction	expected start	expected finish	contractor	reason
ROSCOE STREET, OLDHAM (From Prince Street To Rhodes Bank)	 ROAD CLOSURE	Wednesday 01/07/2020	Thursday 01/04/2021	Oldham (01617705116)	Highway Authority Works
MOORHEY STREET, OLDHAM (Junction Lees Road)	 ROAD CLOSURE	Monday 04/01/2021	Friday 12/03/2021	Oldham (01617705116)	New highway installation works
MOUNT PLEASANT STREET, OLDHAM (Junction Lees Road)	 ROAD CLOSURE	Monday 04/01/2021	Friday 12/03/2021	Oldham (01617705116)	New highway installation works
LOVERS LANE, GRASSCROFT (Side Of 3 Burnedge Lane)	 ROAD CLOSURE	Monday 11/01/2021	Thursday 18/02/2021	Oldham ()	Retaining wall works
ALBERT STREET, FAILSWORTH (Albert St Southbound)	 TWO-WAY SIGNALS	Thursday 21/01/2021	Thursday 04/03/2021	Oldham (01617704337)	New highway installation works
CHATSWORTH STREET, OLDHAM (Full Length)	 ROAD CLOSURE	Monday 18/01/2021	Friday 29/01/2021	Oldham (01617701955)	Highway resurfacing
SEMPLE WAY, CHADDERTON (High Mast Lighting Apparatus, Junction Hollinwood Avenue)	 LANE CLOSURE Off Peak (9:30 - 15:30)	Monday 25/01/2021	Monday 25/01/2021	Oldham ()	Street lighting works
NEW COIN STREET, ROYTON (At The Side Of Grape Mill, Approx 140Mtrs South Of The Jcn With Union Street)	 ROAD CLOSURE	Monday 25/01/2021	Monday 25/01/2021	T-Mobile (Uk) Limited (07500 110365)	Works
ALFORD STREET, OLDHAM (Near To Junction With Pump Street)	 ROAD CLOSURE	Tuesday 12/01/2021	Monday 25/01/2021	United Utilities Water Limited (0345 072 0829)	Works
PRINCESS STREET, FAILSWORTH (Full Length)	 ROAD CLOSURE	Monday 18/01/2021	Friday 29/01/2021	Oldham (01617701955)	Highway resurfacing
SAMUEL STREET, FAILSWORTH (Full Length)	 ROAD CLOSURE	Monday 18/01/2021	Friday 29/01/2021	Oldham (01617701955)	Highway resurfacing
SLATER STREET, FAILSWORTH (Full Length)	 ROAD CLOSURE	Monday 18/01/2021	Friday 29/01/2021	Oldham (01617701955)	Highway resurfacing
SPRINGFIELD CLOSE, FAILSWORTH (Full Length)	 ROAD CLOSURE	Monday 18/01/2021	Friday 29/01/2021	Oldham (01617701955)	Highway resurfacing
BAYTREE AVENUE, CHADDERTON (Full Length)	 ROAD CLOSURE	Monday 18/01/2021	Friday 29/01/2021	Oldham (01617701955)	Highway resurfacing
THE MEADOWS, UPPERMILL (Full Length)	 ROAD CLOSURE	Monday 18/01/2021	Friday 29/01/2021	Oldham (01617701955)	Highway resurfacing

# Roadworks and Closures

Location	restriction	expected start	expected finish	contractor	reason
BOWLAND CLOSE,SHAW (Full Length)	 ROAD CLOSURE	Monday 18/01/2021	Friday 29/01/2021	Oldham (01617701955)	Highway Authority Works
TREETOPS CLOSE,DOBCROSS (Full Length)	 ROAD CLOSURE	Monday 18/01/2021	Friday 29/01/2021	Oldham (01617701955)	Highway resurfacing
CHURCH STREET EAST,OLDHAM (Full Length)	 ROAD CLOSURE	Monday 18/01/2021	Friday 29/01/2021	Oldham (01617701955)	Highway resurfacing
PRINCE STREET,OLDHAM (Oldham Way To Union Street)	 LANE CLOSURE	Wednesday 01/07/2020	Friday 01/04/2022	Oldham (01617705116)	Highway Authority Works
UNION STREET,OLDHAM (Junction Of Yorkshire Street To Opp Junction Of Rhodes Bank)	 LANE CLOSURE	Wednesday 01/07/2020	Thursday 01/04/2021	Oldham (01617705116)	New highway installation works
HOLLINWOOD AVENUE,CHADDERTON (High Mast Lighting Apparatus, Junction Tweedale Way)	 LANE CLOSURE Off Peak (9:30 - 15:30)	Tuesday 26/01/2021	Tuesday 26/01/2021	Oldham ()	Street lighting works
BROADGATE,CHADDERTON (Outside Chadderton Police Station)	 LANE CLOSURE Off Peak (9:30 - 15:30)	Monday 25/01/2021	Monday 25/01/2021	Oldham ()	Street lighting works
YORKSHIRE STREET,OLDHAM (Between Rhodes Bank And Union Street)	 LANE CLOSURE	Wednesday 01/07/2020	Friday 01/04/2022	Oldham (01617705116)	Highway Authority Works
FEATHERSTALL ROAD NORTH,OLDHAM (O/S Indian Ocean In Road)	 LANE CLOSURE Off Peak (9:30 - 15:30)	Monday 01/02/2021	Friday 05/02/2021	Cadent Gas Limited ()	Gas Works
ROCHDALE ROAD,DENSHAW (Opposite No. 10 To Roundabout Jct. With Oldham Rd. Opposite Rear Of 10 Dumfries Drive)	 MULTI-WAY SIGNALS	Monday 18/01/2021	Friday 12/02/2021	Cadent Gas Limited ()	Replace gas main
MILNROW ROAD,SHAW (In Carriageway Outside 404 Milnrow Road)	 TWO-WAY SIGNALS Off Peak (9:30 - 15:30)	Monday 25/01/2021	Wednesday 27/01/2021	Bt ()	Works
LAUREL AVENUE,CHADDERTON (Laurel Ave Junction With Mills Hill Road)	 MULTI-WAY SIGNALS	Friday 29/01/2021	Tuesday 02/02/2021	Vodafone (07795676747)	Works
RHODES BANK,OLDHAM (Side Of Gas Gov And Car Park)	 MULTI-WAY SIGNALS	Thursday 21/01/2021	Wednesday 03/02/2021	Electricity North West (Not Defined)	Works
WELLINGTON STREET,OLDHAM (Rhodes Bank Jnc To Oldham Way B Ypass)	 LANE CLOSURE Sunday working	Monday 07/12/2020	Friday 19/03/2021	Oldham (01617705116)	New highway installation works
LONDON ROAD,OLDHAM (Full Length)	 TWO-WAY SIGNALS	Wednesday 01/07/2020	Friday 30/04/2021	Oldham (01617701952)	Highway Authority Works

# Roadworks and Closures

Location	restriction	expected start	expected finish	contractor	reason
KNOWLS LANE,OLDHAM (Opposite Primary School - 30M From From No1 Thornley Lane)	 MULTI-WAY SIGNALS	Thursday 21/01/2021	Wednesday 17/02/2021	Cadent Gas Limited ( )	Gas Works
SUGAR LANE,DOBCROSS (From Jnct With Standedge Road For 370M)	 MULTI-WAY SIGNALS	Thursday 26/11/2020	Monday 25/01/2021	Oldham ( )	Section 50 works
CUNLIFFE DRIVE,SHAW (Outside House Number 2)	 STOP/GO BOARDS Off Peak (9:30 - 15:00)	Wednesday 27/01/2021	Wednesday 27/01/2021	United Utilities Water Limited (0345 072 0829)	Works
CEDAR ROAD,FAILSWORTH (1X Signal Head On Cedar Road At It'S Jnc With Shaw Head Drive)	 MULTI-WAY SIGNALS	Monday 25/01/2021	Friday 29/01/2021	T-Mobile (Uk) Limited (01132 775360)	Works
SHAW HEAD DRIVE,FAILSWORTH (In The Footway On Shaw Head Drive, At It'S Jnc With Lord Lane)	 MULTI-WAY SIGNALS	Monday 25/01/2021	Friday 29/01/2021	T-Mobile (Uk) Limited (01132 775360)	Works

for more information on Highway Works please see [www.oldham.gov.uk/roadworks](http://www.oldham.gov.uk/roadworks) or contact 01617704325



expected traffic disruption

HIGH
MEDIUM
LOW

view the map at [www.gmroadworks.org](http://www.gmroadworks.org)

Date of production: 19/01/2021

20141114

The text contained within the table above is auto populated from live Greater Manchester Road Activity Permit Scheme (GMRAPS) data. Whilst every effort is made to ensure the information produced in the table is correct at the time of publishing, we are reliant on the information and the correct format being provided by the works Promoter. If you notice any inconsistency with the information above and the works taking place on site then please contact TFGM at [roadworks@tfgm.com](mailto:roadworks@tfgm.com) <<mailto:roadworks@tfgm.com>> who will then provide feedback to the relevant Highway Authority on your behalf.