



































Roadworks and Closures

	street	area	restriction	expected start	expected finish	contractor	reason
	YORKSHIRE STREET	OLDHAM	 LANE CLOSURE	Wednesday 01/07/2020	Friday 01/04/2022	OLDHAM METROPOLITAN BOROUGH	Highway Authority Works
	OLDHAM WAY	OLDHAM	 LANE CLOSURE	Wednesday 01/07/2020	Friday 01/04/2022	OLDHAM METROPOLITAN BOROUGH	New highway installation works
	PRINCE STREET	OLDHAM	 LANE CLOSURE	Wednesday 01/07/2020	Friday 01/04/2022	OLDHAM METROPOLITAN BOROUGH	Highway Authority Works
	STANDEGE ROAD	DIGGLE	 TWO-WAY SIGNALS	Monday 19/04/2021	Tuesday 19/04/2022	OLDHAM METROPOLITAN BOROUGH	Highway improvement
	THORNHAM LANE	ROYTON	 MULTI-WAY SIGNALS Off Peak (9:30 - 15:30)	Wednesday 19/05/2021	Thursday 20/05/2021	BT	Works
	THORNHAM OLD ROAD	ROYTON	 MULTI-WAY SIGNALS	Wednesday 19/05/2021	Thursday 20/05/2021	BT	Works
	ROCHDALE ROAD	ROYTON	 MULTI-WAY SIGNALS	Wednesday 19/05/2021	Thursday 20/05/2021	BT	Works
	COVERHILL ROAD	GROTON	 MULTI-WAY SIGNALS	Wednesday 12/05/2021	Friday 11/06/2021	Cadent Gas Limited	Gas Works
	HUDDERSFIELD ROAD	SCOUTHEAD	 TWO-WAY SIGNALS Off Peak (9:30 - 15:30)	Thursday 13/05/2021	Monday 17/05/2021	VIRGIN MEDIA	Works
	CHEW VALLEY ROAD	GREENFIELD	 TWO-WAY SIGNALS Off Peak	Monday 17/05/2021	Wednesday 19/05/2021	BT	Works
	MILNROW ROAD	SHAW	 TWO-WAY SIGNALS Off Peak	Thursday 20/05/2021	Monday 24/05/2021	BT	Works
	ALBERT STREET	FAILSWORTH	 TWO-WAY SIGNALS	Monday 01/03/2021	Friday 28/05/2021	OLDHAM METROPOLITAN BOROUGH	New highway installation works
	WATERLOO STREET	OLDHAM	 MULTI-WAY SIGNALS Off Peak (9:30 - 15:30)	Monday 10/05/2021	Friday 21/05/2021	VIRGIN MEDIA	Works
	RHODES BANK	OLDHAM	 MULTI-WAY SIGNALS	Monday 10/05/2021	Friday 21/05/2021	VIRGIN MEDIA	Works
	MANCHESTER ROAD	GREENFIELD	 TWO-WAY SIGNALS	Wednesday 12/05/2021	Tuesday 18/05/2021	ELECTRICITY NORTH WEST	Works
	SPURN LANE	DIGGLE	 ROAD CLOSURE	Monday 19/04/2021	Tuesday 19/04/2022	OLDHAM METROPOLITAN BOROUGH	New highway installation works
	HUDDERSFIELD ROAD	DIGGLE	 MULTI-WAY SIGNALS	Monday 19/04/2021	Tuesday 19/04/2022	OLDHAM METROPOLITAN BOROUGH	Drainage works


Roadworks and Closures

	street	area	restriction	expected start	expected finish	contractor	reason
	ASHTON ROAD	OLDHAM	 TWO-WAY SIGNALS	Tuesday 30/03/2021	Monday 17/05/2021	Cadent Gas Limited	Gas Works
	BALMORAL AVENUE	ROYTON	 ROAD CLOSURE	Monday 17/05/2021	Monday 24/05/2021	OLDHAM METROPOLITAN BOROUGH	Highway resurfacing
	SHAW STREET	ROYTON	 ROAD CLOSURE	Monday 17/05/2021	Tuesday 25/05/2021	OLDHAM METROPOLITAN BOROUGH	Highway resurfacing
	HALL STREET	ROYTON	 ROAD CLOSURE	Tuesday 18/05/2021	Monday 24/05/2021	OLDHAM METROPOLITAN BOROUGH	Highway resurfacing
	BROOKFIELD AVENUE	ROYTON	 ROAD CLOSURE	Tuesday 18/05/2021	Thursday 27/05/2021	OLDHAM METROPOLITAN BOROUGH	Highway resurfacing
	MANOR DRIVE	ROYTON	 ROAD CLOSURE	Wednesday 19/05/2021	Thursday 27/05/2021	OLDHAM METROPOLITAN BOROUGH	Highway resurfacing
	RADCLIFFE STREET	OLDHAM	 ROAD CLOSURE	Wednesday 19/05/2021	Friday 28/05/2021	OLDHAM METROPOLITAN BOROUGH	Highway resurfacing
	ROCHDALE ROAD	OLDHAM	 ROAD CLOSURE	Tuesday 18/05/2021	Friday 28/05/2021	OLDHAM METROPOLITAN BOROUGH	Highway resurfacing
	OLDHAM ROAD	ROYTON	 ROAD CLOSURE	Sunday 09/05/2021	Wednesday 19/05/2021	OLDHAM METROPOLITAN BOROUGH	Highway resurfacing
	HEBRON STREET	ROYTON	 MULTI-WAY SIGNALS	Tuesday 04/05/2021	Friday 21/05/2021	OLDHAM METROPOLITAN BOROUGH	Section 50 works
	HEYSIDE	ROYTON	 MULTI-WAY SIGNALS	Monday 17/05/2021	Friday 21/05/2021	OLDHAM METROPOLITAN BOROUGH	Section 50 works
	HIGH STREET	UPPERMILL	 TWO-WAY SIGNALS	Monday 24/05/2021	Friday 28/05/2021	VIRGIN MEDIA	Works
	MORTON STREET	FAILSWORTH	 TWO-WAY SIGNALS	Tuesday 18/05/2021	Sunday 30/05/2021	ELECTRICITY NORTH WEST	Works
	HUDDERSFIELD ROAD	OLDHAM	 MULTI-WAY SIGNALS	Sunday 23/05/2021	Sunday 23/05/2021	T-Mobile (UK) Limited	Works
	HOLT STREET	OLDHAM	 MULTI-WAY SIGNALS	Sunday 23/05/2021	Sunday 23/05/2021	T-Mobile (UK) Limited	Works
	RIPPONDEN ROAD	OLDHAM	 MULTI-WAY SIGNALS	Sunday 23/05/2021	Sunday 23/05/2021	T-Mobile (UK) Limited	Works
	TURF LANE	ROYTON	 TWO-WAY SIGNALS	Monday 10/05/2021	Friday 21/05/2021	OLDHAM METROPOLITAN BOROUGH	Bridge works

Roadworks and Closures

	street	area	restriction	expected start	expected finish	contractor	reason
	OLDHAM ROAD	ROYTON	 TWO-WAY SIGNALS	Tuesday 18/05/2021	Friday 21/05/2021	Cadent Gas Limited	Gas Works
	ROUNDTORN ROAD	OLDHAM	 TWO-WAY SIGNALS	Monday 17/05/2021	Friday 21/05/2021	Cadent Gas Limited	Gas Works
	TYNDALL STREET	OLDHAM	 ROAD CLOSURE	Monday 17/05/2021	Monday 17/05/2021	UNITED UTILITIES WATER LIMITED	Works
	SHAW HEAD DRIVE	FAILSWORTH	 MULTI-WAY SIGNALS	Monday 24/05/2021	Tuesday 25/05/2021	T-Mobile (UK) Limited	Works
	LORD LANE	FAILSWORTH	 MULTI-WAY SIGNALS	Monday 24/05/2021	Tuesday 25/05/2021	T-Mobile (UK) Limited	Works
	CEDAR ROAD	FAILSWORTH	 MULTI-WAY SIGNALS	Monday 24/05/2021	Tuesday 25/05/2021	T-Mobile (UK) Limited	Works
	WATERLOO STREET	OLDHAM	 TWO-WAY SIGNALS Off Peak (9:30 - 15:00)	Monday 24/05/2021	Monday 24/05/2021	UNITED UTILITIES WATER LIMITED	Works
	HOLLINS ROAD	OLDHAM	 TWO-WAY SIGNALS	Thursday 13/05/2021	Friday 21/05/2021	OLDHAM METROPOLITAN BOROUGH	Highway Authority Works
	HATHERSHAW LANE	OLDHAM	 MULTI-WAY SIGNALS	Thursday 13/05/2021	Friday 21/05/2021	OLDHAM METROPOLITAN BOROUGH	Highway Authority Works
	PRINCESS ROAD	CHADDERTON	 ROAD CLOSURE	Friday 14/05/2021	Tuesday 18/05/2021	OLDHAM METROPOLITAN BOROUGH	Highway Authority Works
	OLDHAM WAY	OLDHAM	 LANE CLOSURE	Thursday 06/05/2021	Thursday 01/07/2021	OLDHAM METROPOLITAN BOROUGH	Highway Authority Works
	OLDHAM ROAD	DENSHAW	 TWO-WAY SIGNALS Off Peak (9:30 - 15:30)	Thursday 13/05/2021	Monday 17/05/2021	BT	Works
	LAVENDER ROAD	OLDHAM	 MULTI-WAY SIGNALS	Thursday 13/05/2021	Monday 17/05/2021	VIRGIN MEDIA	Works
	WILDMOOR AVENUE	OLDHAM	 MULTI-WAY SIGNALS Off Peak (9:30 - 15:30)	Thursday 13/05/2021	Monday 17/05/2021	VIRGIN MEDIA	Works
	OLDHAM ROAD	FAILSWORTH	 LANE CLOSURE Off Peak (9:30 - 15:30)	Friday 14/05/2021	Tuesday 18/05/2021	VIRGIN MEDIA	Works
	OLDHAM ROAD	GROTON	 MULTI-WAY SIGNALS	Tuesday 18/05/2021	Tuesday 18/05/2021	UNITED UTILITIES WATER LIMITED	Works
	ABBEY HILLS ROAD	OLDHAM	 TWO-WAY SIGNALS	Wednesday 19/05/2021	Wednesday 19/05/2021	UNITED UTILITIES WATER LIMITED	Works

Roadworks and Closures

street	area	restriction	expected start	expected finish	contractor	reason
STATION ROAD	GROTON	 MULTI-WAY SIGNALS	Tuesday 18/05/2021	Tuesday 18/05/2021	UNITED UTILITIES WATER LIMITED	Works

for more information on Highway Works please see www.oldham.gov.uk/roadworks or contact 01617704325



expected	HIGH
traffic	MEDIUM
disruption	LOW

[view the map at www.gmroadworks.org](http://www.gmroadworks.org)

Date of production: 12/05/2021 20141114

The text contained within the table above is auto populated from live Greater Manchester Road Activity Permit Scheme (GMRAPS) data. Whilst every effort is made to ensure the information produced in the table is correct at the time of publishing, we are reliant on the information and the correct format being provided by the works Promoter. If you notice any inconsistency with the information above and the works taking place on site then please contact TfGM at roadworks@tfgm.com <<mailto:roadworks@tfgm.com>> who will then provide feedback to the relevant Highway Authority on your behalf.

Roadworks and Closures

street	area	restriction	expected start	expected finish	contractor	reason
[REDACTED]	NEWBOLD	 [REDACTED] [REDACTED] Peak 12:30 - 1:30	Wednesday 9/05/2021	Thursday 10/05/2021	[REDACTED]	[REDACTED]




expected traffic disruption: HIGH
MEDIUM
LOW

[view the map at www.gmroadworks.org](#)
 Date of production: 12/05/2021

The text contained within the table above is auto populated from live Greater Manchester Road Activity Permit Scheme (GMRAPS) data. Whilst every effort is made to ensure the information produced in the table is correct at the time of publishing, we are reliant on the information and the correct format being provided by the works Promoter. If you notice any inconsistency with the information above and the works taking place on site then please contact TGM at roadworks@tgm.com <mailto:roadworks@tgm.com> who will then provide feedback to the relevant Highway Authority on your behalf.

Roadworks and Closures

street	area	restriction	expected start	expected finish	contractor	reason
MANCHESTER ROAD	MOSSLEY	 TWO-WAY SIGNALS	Monday 17/05/2021	Friday 28/05/2021	NETWORK RAIL PROMOTERS NATIONAL	Works

for more information on Highway Works see <http://www.tameside.gov.uk/roadworks> or contact trafficoperations@tameside.gov.uk



expected traffic disruption	HIGH
	MEDIUM
	LOW

[view the map at www.gmroadworks.org](http://www.gmroadworks.org)

Date of production: 12/05/2021

20141114

The text contained within the table above is auto populated from live Greater Manchester Road Activity Permit Scheme (GMRAPS) data. Whilst every effort is made to ensure the information produced in the table is correct at the time of publishing, we are reliant on the information and the correct format being provided by the works Promoter. If you notice any inconsistency with the information above and the works taking place on site then please contact TfGM at roadworks@tfgm.com <<mailto:roadworks@tfgm.com>> who will then provide feedback to the relevant Highway Authority on your behalf.