




































Roadworks and Closures

	street	area	restriction	expected start	expected finish	contractor	reason
	OLDHAM WAY	OLDHAM	 LANE CLOSURE	Wednesday 01/07/2020	Friday 01/04/2022	OLDHAM METROPOLITAN BOROUGH	New highway installation works
	STANDEGE ROAD	DIGGLE	 TWO-WAY SIGNALS	Monday 19/04/2021	Tuesday 19/04/2022	OLDHAM METROPOLITAN BOROUGH	Highway improvement
	ROUNDTORN ROAD	OLDHAM	 TWO-WAY SIGNALS	Thursday 03/06/2021	Friday 04/06/2021	UNITED UTILITIES WATER LIMITED	Works
	OLDHAM ROAD	GROTON	 MULTI-WAY SIGNALS	Wednesday 02/06/2021	Friday 06/08/2021	Cadent Gas Limited	Gas Works
	COVERHILL ROAD	GROTON	 MULTI-WAY SIGNALS	Tuesday 01/06/2021	Friday 02/07/2021	Cadent Gas Limited	Gas Works
	MILNROW ROAD	SHAW	 TWO-WAY SIGNALS Off Peak	Thursday 27/05/2021	Tuesday 01/06/2021	BT	Works
	RHODES BANK	OLDHAM	 MULTI-WAY SIGNALS	Thursday 27/05/2021	Wednesday 02/06/2021	ELECTRICITY NORTH WEST	Works
	SPURN LANE	DIGGLE	 ROAD CLOSURE	Monday 19/04/2021	Tuesday 19/04/2022	OLDHAM METROPOLITAN BOROUGH	New highway installation works
	HUDDERSFIELD ROAD	DIGGLE	 MULTI-WAY SIGNALS	Monday 19/04/2021	Tuesday 19/04/2022	OLDHAM METROPOLITAN BOROUGH	Drainage works
	HIGH STREET	UPPERMILL	 TWO-WAY SIGNALS Off Peak (9:30 - 15:30)	Tuesday 01/06/2021	Thursday 03/06/2021	BT	Works
	SHAW STREET	ROYTON	 ROAD CLOSURE	Tuesday 25/05/2021	Tuesday 01/06/2021	OLDHAM METROPOLITAN BOROUGH	Highway resurfacing
	HALL STREET	ROYTON	 ROAD CLOSURE	Tuesday 25/05/2021	Monday 31/05/2021	OLDHAM METROPOLITAN BOROUGH	Highway resurfacing
	BROOKFIELD AVENUE	ROYTON	 ROAD CLOSURE	Tuesday 25/05/2021	Monday 31/05/2021	OLDHAM METROPOLITAN BOROUGH	Highway resurfacing
	MANOR DRIVE	ROYTON	 ROAD CLOSURE	Wednesday 26/05/2021	Thursday 03/06/2021	OLDHAM METROPOLITAN BOROUGH	Highway resurfacing
	RADCLIFFE STREET	OLDHAM	 ROAD CLOSURE	Wednesday 26/05/2021	Wednesday 02/06/2021	OLDHAM METROPOLITAN BOROUGH	Highway resurfacing
	STOCK LANE	CHADDERTON	 ROAD CLOSURE	Friday 04/06/2021	Wednesday 09/06/2021	OLDHAM METROPOLITAN BOROUGH	Highway resurfacing
	THOMPSON LANE	CHADDERTON	 ROAD CLOSURE	Monday 07/06/2021	Monday 14/06/2021	OLDHAM METROPOLITAN BOROUGH	Highway resurfacing



Roadworks and Closures

	street	area	restriction	expected start	expected finish	contractor	reason
	MERSEY ROAD NORTH	FAILSWORTH	 ROAD CLOSURE	Monday 07/06/2021	Tuesday 15/06/2021	OLDHAM METROPOLITAN BOROUGH	Highway resurfacing
	BROADWAY	FAILSWORTH	 LANE CLOSURE Off Peak (9:30 - 15:30)	Wednesday 02/06/2021	Wednesday 02/06/2021	OLDHAM METROPOLITAN BOROUGH	Highway Authority Works
	ASHTON ROAD	OLDHAM	 LANE CLOSURE Off Peak (9:30 - 15:30)	Wednesday 02/06/2021	Wednesday 02/06/2021	OLDHAM METROPOLITAN BOROUGH	Highway Authority Works
	FURTHERWOOD ROAD	OLDHAM	 MULTI-WAY SIGNALS	Friday 04/06/2021	Tuesday 08/06/2021	VIRGIN MEDIA	Works
	WESTHULME AVENUE	OLDHAM	 MULTI-WAY SIGNALS	Friday 04/06/2021	Tuesday 08/06/2021	VIRGIN MEDIA	Works
	MILNROW ROAD	SHAW	 TWO-WAY SIGNALS Off Peak (9:30 - 15:30)	Friday 28/05/2021	Wednesday 02/06/2021	BT	Works
	SHEEPFOOT LANE	OLDHAM	 MULTI-WAY SIGNALS	Friday 04/06/2021	Tuesday 08/06/2021	VIRGIN MEDIA	Works
	ABBAY HILLS ROAD	OLDHAM	 MULTI-WAY SIGNALS	Wednesday 02/06/2021	Tuesday 08/06/2021	ELECTRICITY NORTH WEST	Works
	RIPPONDEN ROAD	OLDHAM	 TWO-WAY SIGNALS Off Peak (9:30 - 15:30)	Saturday 05/06/2021	Sunday 06/06/2021	VIRGIN MEDIA	Works
	GLODWICK	OLDHAM	 MULTI-WAY SIGNALS	Wednesday 02/06/2021	Tuesday 08/06/2021	ELECTRICITY NORTH WEST	Works
	MANSFIELD ROAD	OLDHAM	 MULTI-WAY SIGNALS	Wednesday 02/06/2021	Tuesday 08/06/2021	ELECTRICITY NORTH WEST	Works
	BROOK LANE	OLDHAM	 MULTI-WAY SIGNALS	Wednesday 02/06/2021	Tuesday 08/06/2021	ELECTRICITY NORTH WEST	Works
	MANCHESTER STREET	OLDHAM	 LANE CLOSURE	Thursday 27/05/2021	Wednesday 02/06/2021	ELECTRICITY NORTH WEST	Works
	MANCHESTER STREET	OLDHAM	 LANE CLOSURE	Thursday 27/05/2021	Wednesday 16/06/2021	ELECTRICITY NORTH WEST	Works
	HUDDERSFIELD ROAD	OLDHAM	 MULTI-WAY SIGNALS Off Peak	Tuesday 01/06/2021	Tuesday 01/06/2021	Transport for Greater Manchester	Traffic signals works
	HUDDERSFIELD ROAD	OLDHAM	 MULTI-WAY SIGNALS	Tuesday 01/06/2021	Tuesday 01/06/2021	Transport for Greater Manchester	Traffic signals works
	RIPPONDEN ROAD	OLDHAM	 MULTI-WAY SIGNALS	Tuesday 01/06/2021	Tuesday 01/06/2021	Transport for Greater Manchester	Traffic signals works

Roadworks and Closures

	street	area	restriction	expected start	expected finish	contractor	reason
	WATERLOO STREET	OLDHAM	 MULTI-WAY SIGNALS	Thursday 27/05/2021	Wednesday 02/06/2021	ELECTRICITY NORTH WEST	Works
	COW LANE	OLDHAM	 ROAD CLOSURE	Tuesday 01/06/2021	Friday 04/06/2021	Cadent Gas Limited	Gas Works
	OLDHAM WAY	OLDHAM	 LANE CLOSURE	Thursday 06/05/2021	Thursday 01/07/2021	OLDHAM METROPOLITAN BOROUGH	Highway Authority Works
	ROEBUCK LANE	STRINESDALE	 TWO-WAY SIGNALS	Tuesday 01/06/2021	Friday 04/06/2021	Cadent Gas Limited	Gas Works
	OLDHAM ROAD	DENSHAW	 TWO-WAY SIGNALS Off Peak (9:30 - 15:30)	Wednesday 02/06/2021	Friday 04/06/2021	BT	Works
	SHOLVER LANE	OLDHAM	 TWO-WAY SIGNALS	Tuesday 01/06/2021	Thursday 10/06/2021	OLDHAM METROPOLITAN BOROUGH	New highway installation works
	OLDHAM ROAD	DENSHAW	 TWO-WAY SIGNALS Off Peak (9:30 - 15:30)	Thursday 27/05/2021	Tuesday 01/06/2021	BT	Works
	MIDDLETON ROAD	CHADDERTON	 LANE CLOSURE Off Peak	Wednesday 02/06/2021	Wednesday 02/06/2021	UNITED UTILITIES WATER LIMITED	Works
	OLDHAM ROAD	DELPH	 TWO-WAY SIGNALS Off Peak (9:30 - 15:30)	Thursday 03/06/2021	Friday 04/06/2021	BT	Works
	CONSTANTINE STREET	OLDHAM	 TWO-WAY SIGNALS	Wednesday 19/05/2021	Monday 21/06/2021	OLDHAM METROPOLITAN BOROUGH	New highway installation works
	VICTORIA STREET	CHADDERTON	 TWO-WAY SIGNALS	Tuesday 01/06/2021	Thursday 03/06/2021	UNITED UTILITIES WATER LIMITED	Works
	DELPH NEW ROAD	DELPH	 MULTI-WAY SIGNALS Off Peak (9:30 - 15:30)	Monday 07/06/2021	Friday 11/06/2021	VIRGIN MEDIA	Works
	DELPH NEW ROAD	DOBCROSS	 MULTI-WAY SIGNALS Off Peak (9:30 - 15:30)	Monday 07/06/2021	Friday 11/06/2021	VIRGIN MEDIA	Works
	DOBCROSS NEW ROAD	DOBCROSS	 MULTI-WAY SIGNALS Off Peak (9:30 - 15:30)	Monday 07/06/2021	Friday 11/06/2021	VIRGIN MEDIA	Works
	TEASDALE CLOSE	CHADDERTON	 STOP/GO BOARDS	Wednesday 02/06/2021	Friday 04/06/2021	VIRGIN MEDIA	Works
	STANDEDGE ROAD	DIGGLE	 STOP/GO BOARDS	Thursday 03/06/2021	Thursday 03/06/2021	OLDHAM METROPOLITAN BOROUGH	Highway Authority Works
	LEES ROAD	OLDHAM	 MULTI-WAY SIGNALS Sunday working	Sunday 06/06/2021	Sunday 06/06/2021	UNITED UTILITIES WATER LIMITED	Works

Roadworks and Closures

street	area	restriction	expected start	expected finish	contractor	reason
MOUNT PLEASANT STREET	OLDHAM	 MULTI-WAY SIGNALS Sunday working	Sunday 06/06/2021	Sunday 06/06/2021	UNITED UTILITIES WATER LIMITED	Works
MOORHEY STREET	OLDHAM	 MULTI-WAY SIGNALS Sunday working	Sunday 06/06/2021	Sunday 06/06/2021	UNITED UTILITIES WATER LIMITED	Works

for more information on Highway Works please see www.oldham.gov.uk/roadworks or contact 01617704325



expected traffic disruption	HIGH
	MEDIUM
	LOW



[view the map at www.gmroadworks.org](http://www.gmroadworks.org)

Date of production: 26/05/2021 20141114

The text contained within the table above is auto populated from live Greater Manchester Road Activity Permit Scheme (GMRAPS) data. Whilst every effort is made to ensure the information produced in the table is correct at the time of publishing, we are reliant on the information and the correct format being provided by the works Promoter. If you notice any inconsistency with the information above and the works taking place on site then please contact TFGM at roadworks@tfgm.com <<mailto:roadworks@tfgm.com>> who will then provide feedback to the relevant Highway Authority on your behalf.

Roadworks and Closures



	street	area	restriction	expected start	expected finish	contractor	reason
	[REDACTED]	[REDACTED]	 [REDACTED]	[REDACTED]	[REDACTED]	[REDACTED]	[REDACTED]
	[REDACTED]	[REDACTED]	 [REDACTED]	[REDACTED]	[REDACTED]	[REDACTED]	[REDACTED]



[view the map at www.gmrroadworks.org](#)

Date of production: 26/05/2021 [REDACTED]

The text contained within the table above is auto populated from live Greater Manchester Road Activity Permit Scheme (GMRAPS) data. Whilst every effort is made to ensure the information produced in the table is correct at the time of publishing, we are reliant on the information and the correct format being provided by the works Promoter. If you notice any inconsistency with the information above and the works taking place on site then please contact TFGM at roadworks@tfgm.com <<mailto:roadworks@tfgm.com>> who will then provide feedback to the relevant Highway Authority on your behalf.