










































# Roadworks and Closures

	street	area	restriction	expected start	expected finish	contractor	reason
	LONDON ROAD	OLDHAM	 TWO-WAY SIGNALS	Wednesday 01/07/2020	Saturday 30/04/2022	OLDHAM METROPOLITAN BOROUGH	Highway Authority Works
	OLDHAM WAY	OLDHAM	 LANE CLOSURE	Wednesday 01/07/2020	Friday 01/04/2022	OLDHAM METROPOLITAN BOROUGH	New highway installation works
	STANEDGE ROAD	DIGGLE	 TWO-WAY SIGNALS	Monday 19/04/2021	Tuesday 19/04/2022	OLDHAM METROPOLITAN BOROUGH	Highway improvement
	OLDHAM ROAD	GROTTON	 MULTI-WAY SIGNALS Off Peak (9:30 - 15:00)	Wednesday 23/06/2021	Friday 20/08/2021	Cadent Gas Limited	Gas Works
	COVERHILL ROAD	GROTTON	 MULTI-WAY SIGNALS	Wednesday 02/06/2021	Friday 23/07/2021	Cadent Gas Limited	Gas Works
	CHEW VALLEY ROAD	GREENFIELD	 TWO-WAY SIGNALS Off Peak	Wednesday 21/07/2021	Thursday 22/07/2021	BT	Works
	ALBERT STREET	FAILSWORTH	 MULTI-WAY SIGNALS	Monday 01/03/2021	Tuesday 31/08/2021	OLDHAM METROPOLITAN BOROUGH	New highway installation works
	SPURN LANE	DIGGLE	 ROAD CLOSURE	Monday 19/04/2021	Tuesday 19/04/2022	OLDHAM METROPOLITAN BOROUGH	New highway installation works
	HUDDERSFIELD ROAD	DIGGLE	 MULTI-WAY SIGNALS	Monday 19/04/2021	Tuesday 19/04/2022	OLDHAM METROPOLITAN BOROUGH	Drainage works
	ASHTON ROAD	OLDHAM	 LANE CLOSURE Off Peak (9:30 - 15:30)	Wednesday 21/07/2021	Wednesday 21/07/2021	OLDHAM METROPOLITAN BOROUGH	Highway Authority Works
	BROADWAY	FAILSWORTH	 LANE CLOSURE Off Peak (9:30 - 15:30)	Wednesday 21/07/2021	Wednesday 21/07/2021	OLDHAM METROPOLITAN BOROUGH	Highway Authority Works
	MILTON DRIVE	CHADDERTON	 ROAD CLOSURE	Monday 19/07/2021	Tuesday 20/07/2021	VIRGIN MEDIA	Works
	PRIMROSE BANK	OLDHAM	 ROAD CLOSURE	Monday 19/07/2021	Tuesday 20/07/2021	T-Mobile (UK) Limited	Works
	OLDHAM WAY	OLDHAM	 LANE CLOSURE	Thursday 06/05/2021	Thursday 02/09/2021	OLDHAM METROPOLITAN BOROUGH	Highway Authority Works
	LEES STREET	CHADDERTON	 MULTI-WAY SIGNALS Off Peak (9:30 - 15:30)	Monday 19/07/2021	Wednesday 21/07/2021	VIRGIN MEDIA	Works
	BREEZE HILL ROAD	OLDHAM	 MULTI-WAY SIGNALS	Monday 07/06/2021	Saturday 30/10/2021	OLDHAM METROPOLITAN BOROUGH	Highway Authority Works
	LEES ROAD	OLDHAM	 MULTI-WAY SIGNALS	Monday 07/06/2021	Saturday 30/10/2021	OLDHAM METROPOLITAN BOROUGH	Highway Authority Works

# Roadworks and Closures

	street	area	restriction	expected start	expected finish	contractor	reason
	WELLYHOLE STREET	OLDHAM	 MULTI-WAY SIGNALS	Monday 07/06/2021	Saturday 30/10/2021	OLDHAM METROPOLITAN BOROUGH	Highway Authority Works
	MIDDLETON ROAD	CHADDERTON	 STOP/GO BOARDS	Monday 19/07/2021	Sunday 01/08/2021	NETWORK RAIL -PROMOTERS NATIONAL	Works
	COAL PIT LANE	OLDHAM	 TWO-WAY SIGNALS Off Peak (9:30 - 15:30)	Tuesday 13/07/2021	Monday 19/07/2021	Cadent Gas Limited	Gas Works
	COAL PIT LANE	OLDHAM	 TWO-WAY SIGNALS Off Peak (9:30 - 15:30)	Wednesday 14/07/2021	Tuesday 20/07/2021	Cadent Gas Limited	Gas Works
	COAL PIT LANE	OLDHAM	 TWO-WAY SIGNALS Off Peak (9:30 - 15:30)	Tuesday 13/07/2021	Monday 19/07/2021	Cadent Gas Limited	Gas Works
	HUDDERSFIELD ROAD	DELPH	 MULTI-WAY SIGNALS Off Peak	Friday 11/06/2021	Friday 13/08/2021	OLDHAM METROPOLITAN BOROUGH	Highway Authority Works
	HUDDERSFIELD ROAD	DIGGLE	 MULTI-WAY SIGNALS Off Peak	Friday 11/06/2021	Friday 13/08/2021	OLDHAM METROPOLITAN BOROUGH	Highway Authority Works
	HIGH STREET	UPPERMILL	 MULTI-WAY SIGNALS Off Peak (9:30 - 15:30)	Monday 19/07/2021	Tuesday 20/07/2021	UNITED UTILITIES WATER LIMITED	Works
	MANCHESTER ROAD	GREENFIELD	 MULTI-WAY SIGNALS Off Peak (9:30 - 15:30)	Tuesday 20/07/2021	Tuesday 20/07/2021	ELECTRICITY NORTH WEST	Works
	WELL I HOLE ROAD	GREENFIELD	 MULTI-WAY SIGNALS Off Peak (9:30 - 15:30)	Tuesday 20/07/2021	Tuesday 20/07/2021	ELECTRICITY NORTH WEST	Works
	HUDDERSFIELD ROAD	GREENFIELD	 MULTI-WAY SIGNALS Off Peak (9:30 - 15:30)	Tuesday 20/07/2021	Tuesday 20/07/2021	ELECTRICITY NORTH WEST	Works
	STANDEDGE ROAD	DIGGLE	 TWO-WAY SIGNALS	Monday 28/06/2021	Friday 23/07/2021	OLDHAM METROPOLITAN BOROUGH	Highway Authority Works
	GRIMSHAW LANE	CHADDERTON	 MULTI-WAY SIGNALS	Monday 12/07/2021	Wednesday 21/07/2021	Fulcrum Pipelines Limited	Works
	BROADGATE	CHADDERTON	 MULTI-WAY SIGNALS	Monday 12/07/2021	Wednesday 21/07/2021	Fulcrum Pipelines Limited	Works
	HUDDERSFIELD ROAD	DELPH	 MULTI-WAY SIGNALS	Wednesday 07/07/2021	Monday 31/01/2022	OLDHAM METROPOLITAN BOROUGH	New highway installation works
	WALL HILL ROAD	DOBCROSS	 MULTI-WAY SIGNALS	Thursday 22/07/2021	Thursday 05/08/2021	ELECTRICITY NORTH WEST	Works
	DELPH NEW ROAD	DOBCROSS	 MULTI-WAY SIGNALS	Thursday 22/07/2021	Thursday 05/08/2021	ELECTRICITY NORTH WEST	Works

# Roadworks and Closures

street	area	restriction	expected start	expected finish	contractor	reason
STAG PASTURE ROAD	OLDHAM	 ROAD CLOSURE	Monday 19/07/2021	Tuesday 27/07/2021	OLDHAM METROPOLITAN BOROUGH	Highway resurfacing
WHITEBANK ROAD	OLDHAM	 ROAD CLOSURE	Monday 19/07/2021	Tuesday 27/07/2021	OLDHAM METROPOLITAN BOROUGH	Highway resurfacing
TURF LANE	CHADDERTON	 ROAD CLOSURE	Monday 26/07/2021	Wednesday 28/07/2021	Telefonica (O2 (UK) Limited)	Works
SHAW ROAD	OLDHAM	 TWO-WAY SIGNALS	Thursday 24/06/2021	Wednesday 21/07/2021	Cadent Gas Limited	Gas Works
SHAW ROAD	ROYTON	 TWO-WAY SIGNALS	Monday 26/07/2021	Wednesday 28/07/2021	UNITED UTILITIES WATER LIMITED	Works
SERVICE ROAD FROM TORWOOD	CHADDERTON	 ROAD CLOSURE	Monday 26/07/2021	Wednesday 11/08/2021	Cadent Gas Limited	Gas Works
MOSTON ROAD	CHADDERTON	 TWO-WAY SIGNALS	Wednesday 21/07/2021	Tuesday 27/07/2021	ELECTRICITY NORTH WEST	Works
HATHERSHAW LANE	OLDHAM	 STOP/GO BOARDS Off Peak (9:30 - 15:30)	Monday 19/07/2021	Friday 23/07/2021	OLDHAM METROPOLITAN BOROUGH	Highway Authority Works
HOLLINS ROAD	OLDHAM	 STOP/GO BOARDS Off Peak (9:30 - 15:30)	Monday 19/07/2021	Friday 23/07/2021	OLDHAM METROPOLITAN BOROUGH	Highway Authority Works
LYNMOUTH AVENUE	OLDHAM	 STOP/GO BOARDS Off Peak (9:30 - 15:30)	Monday 19/07/2021	Friday 23/07/2021	OLDHAM METROPOLITAN BOROUGH	Highway Authority Works
ROCHDALE ROAD	SHAW	 TWO-WAY SIGNALS	Thursday 08/07/2021	Wednesday 21/07/2021	Cadent Gas Limited	Gas Works
HARTSHEAD STREET	LEES	 TWO-WAY SIGNALS	Tuesday 13/07/2021	Tuesday 20/07/2021	ELECTRICITY NORTH WEST	Works
MIDDLETON ROAD	CHADDERTON	 MULTI-WAY SIGNALS	Sunday 18/07/2021	Wednesday 21/07/2021	UNITED UTILITIES WATER LIMITED	Works
MANCHESTER ROAD	OLDHAM	 LANE CLOSURE	Monday 19/07/2021	Wednesday 21/07/2021	OLDHAM METROPOLITAN BOROUGH	Highway Authority Works
MANCHESTER ROAD	OLDHAM	 LANE CLOSURE	Monday 19/07/2021	Wednesday 21/07/2021	OLDHAM METROPOLITAN BOROUGH	Highway Authority Works
ROCHDALE ROAD	SHAW	 ROAD CLOSURE	Thursday 22/07/2021	Friday 06/08/2021	OLDHAM METROPOLITAN BOROUGH	Highway resurfacing

for more information on Highway Works please see [www.oldham.gov.uk/roadworks](http://www.oldham.gov.uk/roadworks) or contact 01617704325




expected traffic disruption



view the map at [www.gmroadworks.org](http://www.gmroadworks.org)

*The text contained within the table above is auto populated from live Greater Manchester Road Activity Permit Scheme (GMRAPS) data. Whilst every effort is made to ensure the information produced in the table is correct at the time of publishing, we are reliant on the information and the correct format being provided by the works Promoter. If you notice any inconsistency with the information above and the works taking place on site then please contact TFGM at [roadworks@tfgm.com](mailto:roadworks@tfgm.com) <<mailto:roadworks@tfgm.com>> who will then provide feedback to the relevant Highway Authority on your behalf.*

# Roadworks and Closures

street	area	restriction	expected start	expected finish	contractor	reason
[REDACTED]	[REDACTED]	 [REDACTED]	[REDACTED]	[REDACTED]	[REDACTED]	[REDACTED]



expected traffic disruption	<b>HIGH</b>
	<b>MEDIUM</b>
	<b>LOW</b>

[view the map at www.gmroadworks.org](http://www.gmroadworks.org)

Date of production: 14/07/2021

20141114

The text contained within the table above is auto populated from live Greater Manchester Road Activity Permit Scheme (GMRAPS) data. Whilst every effort is made to ensure the information produced in the table is correct at the time of publishing, we are reliant on the information and the correct format being provided by the works Promoter. If you notice any inconsistency with the information above and the works taking place on site then please contact TfGM at [roadworks@tfgm.com](mailto:roadworks@tfgm.com) <<mailto:roadworks@tfgm.com>> who will then provide feedback to the relevant Highway Authority on your behalf.