































Roadworks and Closures

Location	restriction	expected start	expected finish	contractor	reason
GREENGATE, CHADDERTON (Junction Of Grimshaw Lane (Pts))	 MULTI-WAY SIGNALS Sunday working	Sunday 05/12/2021	Sunday 05/12/2021	United Utilities Water Limited (0345 072 0829)	Works
OLDHAM WAY, OLDHAM (From Prince Street To Lees Road)	 LANE CLOSURE	Wednesday 01/07/2020	Friday 01/04/2022	Oldham Metropolitan Borough Council (01617705116)	New highway installation works
OLDHAM WAY, OLDHAM (Junction Of Victoria St To King Street)	 LANE CLOSURE	Thursday 06/05/2021	Friday 04/03/2022	Oldham Metropolitan Borough Council (01617701952)	Highway Authority Works
BROADWAY, ROYTON (Elk Mill Roundabout)	 LANE CLOSURE Off Peak	Monday 06/12/2021	Saturday 18/12/2021	Oldham Metropolitan Borough Council (07980 446989)	Highway maintenance works
CHADDERTON WAY, OLDHAM (Junction Elk Mill Roundabout Broadway)	 LANE CLOSURE	Monday 06/12/2021	Saturday 18/12/2021	Oldham Metropolitan Borough Council (07980 446989)	Highway Authority Works
LEES ROAD, OLDHAM (Gibraltar Street To Old Street)	 TWO-WAY SIGNALS	Monday 07/06/2021	Friday 03/12/2021	Oldham Metropolitan Borough Council (01617705116)	Highway resurfacing
HOLLINS ROAD, OLDHAM (Outside 368)	 MULTI-WAY SIGNALS Sunday working	Sunday 28/11/2021	Monday 29/11/2021	Electricity North West (0843 3113377 Streetworks)	Works
HOLLINS ROAD, OLDHAM (Side Of 207 Chapel Road)	 MULTI-WAY SIGNALS	Tuesday 30/11/2021	Thursday 02/12/2021	Cadent Gas Limited ()	Gas Works
SAINT MARYS WAY, OLDHAM (Approx 5M From Junction Rochdale Road)	 MULTI-WAY SIGNALS Off Peak (9:30 - 15:30)	Tuesday 30/11/2021	Tuesday 30/11/2021	T-Mobile (Uk) Limited (0113 2775360)	Works
OLDHAM ROAD, FAILSWORTH (Opposite Junction Of Newton Street)	 LANE CLOSURE Off Peak	Friday 26/11/2021	Thursday 02/12/2021	Electricity North West (0843 3113377 Streetworks)	Works
ROCHDALE ROAD, OLDHAM (Approx 25M From Junction Alderson St In The Footway)	 MULTI-WAY SIGNALS Off Peak (9:30 - 15:30)	Tuesday 30/11/2021	Tuesday 30/11/2021	T-Mobile (Uk) Limited (0113 2775360)	Works
OLDHAM ROAD, UPPERMILL (Junction Of Oldham Rd Greenfield / Chapel Road)	 MULTI-WAY SIGNALS	Monday 08/11/2021	Friday 10/12/2021	Oldham Metropolitan Borough Council (01617704360)	New highway installation works
CHAPEL ROAD, GREENFIELD (Junction Of Oldham Rd Uppermill / Oldham Rd Greenfield)	 MULTI-WAY SIGNALS	Monday 08/11/2021	Friday 10/12/2021	Oldham Metropolitan Borough Council (01617704360)	New highway installation works
OLDHAM ROAD, GREENFIELD (Junction Of Oldham Rd Uppermill / Chapel Road)	 MULTI-WAY SIGNALS	Monday 08/11/2021	Friday 10/12/2021	Oldham Metropolitan Borough Council (01617704360)	New highway installation works
HUDDERSFIELD ROAD, DELPH (Junction With Huddersfield Road, Diggle)	 MULTI-WAY SIGNALS Off Peak	Friday 11/06/2021	Tuesday 19/04/2022	Oldham Metropolitan Borough Council (07971364052)	Highway Authority Works
















Roadworks and Closures

Location	restriction	expected start	expected finish	contractor	reason
STANDEGE ROAD,DIGGLE (From The Junction Of Huddersfield Road To Outside Number 21)	 TWO-WAY SIGNALS	Monday 19/04/2021	Tuesday 19/04/2022	Oldham Metropolitan Borough Council (01617704140)	Highway improvement
WOOL ROAD,DOBCROSS (Junction Of Huddersfield Road / Standedge Road)	 MULTI-WAY SIGNALS	Wednesday 11/08/2021	Tuesday 19/04/2022	Oldham Metropolitan Borough Council (07971364052)	Highway Authority Works
HUDDERSFIELD ROAD,DELPH (Standedge Cutting)	 MULTI-WAY SIGNALS	Wednesday 07/07/2021	Monday 31/01/2022	Oldham Metropolitan Borough Council ()	New highway installation works
HAIGH LANE,CHADDERTON (Side Of 2 Irk Vale Drive To The Junction Of Middleton Road)	 TWO-WAY SIGNALS	Friday 29/10/2021	Friday 17/12/2021	Cadent Gas Limited ()	Gas Works
CHEW VALLEY ROAD,GREENFIELD (Grove Street To Central Ave)	 TWO-WAY SIGNALS Off Peak (9:30 - 15:30)	Monday 06/12/2021	Friday 17/12/2021	Oldham Metropolitan Borough Council (01617704337)	Highway Authority Works
BURNLEY LANE,CHADDERTON (Junction Elk Mill Roundabout Broadway)	 LANE CLOSURE	Monday 06/12/2021	Saturday 18/12/2021	Oldham Metropolitan Borough Council (07980 446989)	Highway Authority Works
MILNROW ROAD,SHAW (Milnrow Road Junction Of Buckstones Road)	 MULTI-WAY SIGNALS Off Peak	Monday 29/11/2021	Monday 29/11/2021	United Utilities Water Limited (0345 072 0829)	Works
HOLMFIRTH ROAD,GREENFIELD (Within The Verge Adjacent The Car Park)	 TWO-WAY SIGNALS Off Peak (9:30 - 15:30)	Friday 26/11/2021	Monday 29/11/2021	Transport For Greater Manchester ()	New highway installation works
MARKET STREET,SHAW (Carriageway Outside 73 Market Street Shaw)	 ROAD CLOSURE	Wednesday 17/11/2021	Tuesday 30/11/2021	Cadent Gas Limited ()	Gas Works
CHADDERTON HALL ROAD,CHADDERTON (Corner Of Chadderton Park Road)	 MULTI-WAY SIGNALS	Tuesday 30/11/2021	Thursday 02/12/2021	Virgin Media (0870 888 3117)	Works
LEES STREET,CHADDERTON (At Traffic Lights With 4Way Jct 2 X Sunkenwst Covers In The Cw)	 MULTI-WAY SIGNALS Sunday working	Sunday 05/12/2021	Sunday 05/12/2021	United Utilities Water Limited (Not Defined)	Works
GRIMSHAW LANE,CHADDERTON (Junction Of Greengate (Pts))	 MULTI-WAY SIGNALS Sunday working	Sunday 05/12/2021	Sunday 05/12/2021	United Utilities Water Limited (0345 072 0829)	Works
WELL I HOLE ROAD,GREENFIELD (Well I Hole Bridge)	 ROAD CLOSURE	Monday 01/11/2021	Friday 07/01/2022	Oldham Metropolitan Borough Council (01617701322)	Bridge works
LIMESIDE ROAD,OLDHAM (Outside Limeside Road In Road)	 TWO-WAY SIGNALS Off Peak (9:30 - 15:30)	Friday 26/11/2021	Thursday 02/12/2021	Cadent Gas Limited ()	Gas Works
BROOKFIELD STREET,OLDHAM (Full Length)	 ROAD CLOSURE	Monday 22/11/2021	Tuesday 07/12/2021	Oldham Metropolitan Borough Council (01617701955)	Highway resurfacing














Roadworks and Closures

Location	restriction	expected start	expected finish	contractor	reason
BURGESS DRIVE,FAILSWORTH (Full Length)	 ROAD CLOSURE	Thursday 02/12/2021	Wednesday 08/12/2021	Oldham Metropolitan Borough Council (01617704140)	Highway resurfacing
WRIGLEY CRESCENT,FAILSWORTH (Full Length)	 ROAD CLOSURE	Thursday 02/12/2021	Wednesday 08/12/2021	Oldham Metropolitan Borough Council (01617701955)	Highway resurfacing
DURHAM CRESCENT,FAILSWORTH (Full Length)	 ROAD CLOSURE	Monday 06/12/2021	Friday 10/12/2021	Oldham Metropolitan Borough Council (01617704140)	Highway resurfacing
WILTSHIRE ROAD,FAILSWORTH (Full Length)	 ROAD CLOSURE	Monday 06/12/2021	Friday 10/12/2021	Oldham Metropolitan Borough Council (01617701955)	Highway resurfacing
HUDDERSFIELD ROAD,DIGGLE (Huddersfield Rd From The Ambrose Crescent To Standedge Road)	 MULTI-WAY SIGNALS	Monday 19/04/2021	Tuesday 19/04/2022	Oldham Metropolitan Borough Council (07971364052)	Drainage works
HUDDERSFIELD ROAD,DIGGLE (Junction Of Huddersfield Road Delph)	 MULTI-WAY SIGNALS Off Peak	Friday 11/06/2021	Tuesday 19/04/2022	Oldham Metropolitan Borough Council (07971364052)	Highway Authority Works
VALE DRIVE,OLDHAM (Tower Blocks Known As Crossbank & Summervale House)	 ROAD CLOSURE	Monday 25/10/2021	Wednesday 26/01/2022	Oldham Metropolitan Borough Council ()	Section 50 works
HAVEN LANE,OLDHAM (Full Length)	 ROAD CLOSURE	Friday 26/11/2021	Friday 03/12/2021	Oldham Metropolitan Borough Council (01617701955)	Highway resurfacing
SPURN LANE,DIGGLE (Junc Of Littlemoor Road)	 ROAD CLOSURE	Monday 19/04/2021	Tuesday 19/04/2022	Oldham Metropolitan Borough Council (07971364052)	New highway installation works
CHELTENHAM STREET,OLDHAM (Full Length)	 ROAD CLOSURE	Tuesday 23/11/2021	Monday 29/11/2021	Oldham Metropolitan Borough Council (01617701955)	Highway resurfacing
HEYWOOD LANE,AUSTERLANDS (Outside 109 Heywood Lane In Road)	 ROAD CLOSURE	Tuesday 16/11/2021	Monday 29/11/2021	Cadent Gas Limited ()	Gas Works
ALFORD STREET,OLDHAM (Approx 16M From The Junction With Pump Street)	 ROAD CLOSURE	Tuesday 16/11/2021	Monday 29/11/2021	United Utilities Water Limited (0345 072 0829)	Works
UNION STREET WEST,OLDHAM (Outside 89)	 TWO-WAY SIGNALS	Thursday 25/11/2021	Monday 29/11/2021	Cadent Gas Limited ()	Gas Works
MAPLE ROAD,CHADDERTON (App 40M Jct Laburnum Ave Dislodged Single Frame & Cover In Cw)	 ROAD CLOSURE	Tuesday 30/11/2021	Tuesday 30/11/2021	United Utilities Water Limited (0345 072 0829)	Works
NEWARK PARK WAY,ROYTON (In Between 22 And 24 Kensington)	 ROAD CLOSURE Off Peak (9:30 - 15:00)	Tuesday 30/11/2021	Tuesday 30/11/2021	United Utilities Water Limited (0345 072 0829)	Works

Roadworks and Closures

Location	restriction	expected start	expected finish	contractor	reason
WHITEGATES LANE,STRINESDALE (Outside Allman'S Heath Farm)	 ROAD CLOSURE	Thursday 02/12/2021	Thursday 02/12/2021	Electricity North West (0843 3113377 Streetworks)	Works
WILDMOOR AVENUE,OLDHAM (Opposite 48 To Side Of 61, Wildmoor Ave)	 MULTI-WAY SIGNALS	Sunday 28/11/2021	Wednesday 01/12/2021	Bt (0151 547 8945)	Works
ROEBUCK LANE,STRINESDALE (Full Length)	 ROAD CLOSURE	Monday 22/11/2021	Tuesday 30/11/2021	Oldham Metropolitan Borough Council (01617704140)	Highway resurfacing
TURF PIT LANE,OLDHAM (Arncliffe Rise To Roebuck Lane)	 ROAD CLOSURE	Monday 22/11/2021	Tuesday 30/11/2021	Oldham Metropolitan Borough Council (01617704140)	Highway resurfacing
WERNETH CRESCENT,OLDHAM (2)	 ROAD CLOSURE Off Peak (9:30 - 15:00)	Tuesday 30/11/2021	Tuesday 30/11/2021	United Utilities Water Limited (0345 072 0829)	Works
MILNROW ROAD,SHAW (In Carriageway Outside 404 Milnrow Road)	 TWO-WAY SIGNALS Off Peak	Thursday 25/11/2021	Monday 29/11/2021	Bt ()	Works
HUDDERSFIELD ROAD,SCOUTHEAD (In Carriageway Outside 1095 Huddersfield Road)	 TWO-WAY SIGNALS Off Peak (9:30 - 15:30)	Friday 26/11/2021	Monday 29/11/2021	Bt ()	Works
BUCKSTONES ROAD,SHAW (O/S 376 Milnrow Road (Pts))	 MULTI-WAY SIGNALS Off Peak (9:30 - 15:00)	Monday 29/11/2021	Monday 29/11/2021	United Utilities Water Limited (0345 072 0829)	Works
HAWTHORN CRESCENT,SHAW (S/O 14 Queen Street (Pts))	 MULTI-WAY SIGNALS Off Peak (9:30 - 15:00)	Monday 29/11/2021	Monday 29/11/2021	United Utilities Water Limited (0345 072 0829)	Works
YORK ROAD,CHADDERTON (Outside 4)	 MULTI-WAY SIGNALS	Wednesday 24/11/2021	Wednesday 08/12/2021	Cadent Gas Limited ()	Gas Works
CORN STREET,FAILSWORTH (Full Length)	 STOP/GO BOARDS	Wednesday 01/12/2021	Tuesday 07/12/2021	Oldham Metropolitan Borough Council (01617701955)	Highway resurfacing
WHITEBANK ROAD,OLDHAM (Os 168)	 TWO-WAY SIGNALS Off Peak (9:30 - 15:00)	Saturday 04/12/2021	Sunday 05/12/2021	Cadent Gas Limited ()	Gas Works
JACKSON STREET,FAILSWORTH (Jackson Street On The Footway And Carriageway Leading From Works On Mellor Street)	 MULTI-WAY SIGNALS	Monday 29/11/2021	Friday 03/12/2021	Murphy Power Distribution ()	Works
MELLOR STREET,FAILSWORTH (On Mellor Street Failsworth On The Footway With Junction To Jackson Street)	 MULTI-WAY SIGNALS	Monday 29/11/2021	Friday 03/12/2021	Murphy Power Distribution ()	Works
DOVER STREET,OLDHAM (Footway Full Length Both Sides)	 STOP/GO BOARDS	Tuesday 05/10/2021	Friday 03/12/2021	Oldham Metropolitan Borough Council (01617704337)	New highway installation works

Roadworks and Closures

Location	restriction	expected start	expected finish	contractor	reason
SAINT JOHNS STREET,OLDHAM (Footway Full Length Both Sides)	 STOP/GO BOARDS	Tuesday 05/10/2021	Friday 03/12/2021	Oldham Metropolitan Borough Council (01617704337)	New highway installation works
WYNDALE DRIVE,FAILSWORTH (Full Length Both Sides)	 STOP/GO BOARDS	Monday 01/11/2021	Monday 29/11/2021	Oldham Metropolitan Borough Council (01617704140)	Highway resurfacing
TWEEDALE WAY,CHADDERTON (Tweedale Way On Approach To Hollinwood Avenue.)	 LANE CLOSURE	Monday 29/11/2021	Monday 29/11/2021	Transport For Greater Manchester ()	Traffic signals works
QUEEN STREET,SHAW (O/S 11 Queen Street)	 MULTI-WAY SIGNALS Off Peak (9:30 - 15:00)	Monday 29/11/2021	Monday 29/11/2021	United Utilities Water Limited (0345 072 0829)	Works
MIDDLE GATE,OLDHAM (Junc Of Hollins Road)	 MULTI-WAY SIGNALS Off Peak (9:30 - 15:30)	Sunday 28/11/2021	Monday 29/11/2021	Electricity North West (0843 3113377 Streetworks)	Works
MAGPIE LANE,OLDHAM (Junction Wildmoor Avenue, Magpie Lane)	 MULTI-WAY SIGNALS	Monday 29/11/2021	Wednesday 01/12/2021	Bt (0151 547 8945)	Works
HIGH GROVE ROAD,GRASSCROFT (From Outside 2 To Outside 11 On High End Grove)	 TWO-WAY SIGNALS	Wednesday 01/12/2021	Thursday 02/12/2021	Bt ()	Works
LAVENDER ROAD,OLDHAM (Junction Wildmoor Avenue, Lavender Road)	 MULTI-WAY SIGNALS	Monday 29/11/2021	Wednesday 01/12/2021	Bt (0151 547 8945)	Works
FAIRWAY ROAD,OLDHAM (Junction Wildmoor Avenue, Fairway Road)	 MULTI-WAY SIGNALS	Monday 29/11/2021	Wednesday 01/12/2021	Bt (0151 547 8945)	Works
CHADDERTON PARK ROAD,CHADDERTON (Opposite 147)	 MULTI-WAY SIGNALS	Monday 29/11/2021	Wednesday 01/12/2021	Virgin Media (0870 888 3117)	Works
CATHEDRAL ROAD,CHADDERTON (Corner Of Chadderton Park Road)	 MULTI-WAY SIGNALS	Monday 29/11/2021	Wednesday 01/12/2021	Virgin Media (0870 888 3117)	Works
LONDON ROAD,OLDHAM (Full Length)	 TWO-WAY SIGNALS	Wednesday 01/07/2020	Saturday 30/04/2022	Oldham Metropolitan Borough Council (01617701952)	Highway Authority Works
ALDERSON STREET,OLDHAM (Approx 5M From Junction Rochdale Road)	 MULTI-WAY SIGNALS Off Peak (9:30 - 15:30)	Tuesday 30/11/2021	Tuesday 30/11/2021	T-Mobile (Uk) Limited (0113 2775360)	Works

for more information on Highway Works please see www.oldham.gov.uk/roadworks or contact 01617704325



expected traffic disruption

HIGH
MEDIUM
LOW

view the map at www.gmroadworks.org

Date of production: 24/11/2021

20141114

The text contained within the table above is auto populated from live Greater Manchester Road Activity Permit Scheme (GMRAPS) data. Whilst every effort is made to ensure the information produced in the table is correct at the time of publishing, we are reliant on the information and the correct format being provided by the works Promoter. If you notice any inconsistency with the information above and the works taking place on site then please contact TFGM at roadworks@tfgm.com <<mailto:roadworks@tfgm.com>> who will then provide feedback to the relevant Highway Authority on your behalf.