




















# Roadworks and Closures

Location	restriction	expected start	expected finish	contractor	reason
CHADDERTON WAY,OLDHAM (Junction Elk Mill Roundabout Broadway)	 LANE CLOSURE	Monday 06/12/2021	Saturday 18/12/2021	Oldham Metropolitan Borough Council (07980 446989)	Highway Authority Works
OLDHAM WAY,OLDHAM (From Prince Street To Lees Road)	 LANE CLOSURE	Wednesday 01/07/2020	Friday 01/04/2022	Oldham Metropolitan Borough Council (01617705116)	New highway installation works
BROADWAY,ROYTON (Elk Mill Roundabout)	 LANE CLOSURE Off Peak	Monday 06/12/2021	Saturday 18/12/2021	Oldham Metropolitan Borough Council (07980 446989)	Highway maintenance works
OLDHAM WAY,OLDHAM (Junction Of Victoria St To King Street)	 LANE CLOSURE	Thursday 06/05/2021	Friday 04/03/2022	Oldham Metropolitan Borough Council (01617701952)	Highway Authority Works
MANCHESTER ROAD,OLDHAM (Adj Sub Station)	 LANE CLOSURE Off Peak (9:30 - 15:30)	Monday 06/12/2021	Monday 06/12/2021	Transport For Greater Manchester ()	New highway installation works
CHADDERTON WAY,OLDHAM (Traffic Island A627)	 LANE CLOSURE Off Peak (9:30 - 15:30)	Tuesday 07/12/2021	Tuesday 07/12/2021	Transport For Greater Manchester ()	New highway installation works
CHADDERTON WAY,OLDHAM (In The Verge Approaching Exit From Subway)	 LANE CLOSURE Off Peak (9:30 - 15:30)	Tuesday 07/12/2021	Tuesday 07/12/2021	Transport For Greater Manchester ()	New highway installation works
CHADDERTON WAY,OLDHAM (Verge Adjacent Football Pitch)	 LANE CLOSURE Off Peak (9:30 - 15:30)	Tuesday 07/12/2021	Tuesday 07/12/2021	Transport For Greater Manchester ()	New highway installation works
MANCHESTER ROAD,OLDHAM (In Fp Opp Dentist Car Park)	 LANE CLOSURE Off Peak (9:30 - 15:30)	Monday 06/12/2021	Monday 06/12/2021	Transport For Greater Manchester ()	New highway installation works
MANCHESTER ROAD,OLDHAM (Footway Side Of Filling Station)	 LANE CLOSURE Off Peak (9:30 - 15:30)	Monday 06/12/2021	Monday 06/12/2021	Transport For Greater Manchester ()	New highway installation works
MANCHESTER ROAD,OLDHAM (In The Verge Adjacent Dentist Car Park)	 LANE CLOSURE Off Peak (9:30 - 15:30)	Monday 06/12/2021	Monday 06/12/2021	Transport For Greater Manchester ()	New highway installation works
HOLLINWOOD AVENUE,CHADDERTON (Opp Bower House)	 LANE CLOSURE Off Peak (9:30 - 15:30)	Monday 06/12/2021	Monday 06/12/2021	Transport For Greater Manchester ()	New highway installation works
HOLLINWOOD AVENUE,CHADDERTON (M60 Slip Road)	 LANE CLOSURE Off Peak (9:30 - 15:00)	Monday 06/12/2021	Monday 06/12/2021	Transport For Greater Manchester ()	New highway installation works
CHADDERTON WAY,OLDHAM (Within Traffic Island)	 LANE CLOSURE Off Peak (9:30 - 15:30)	Tuesday 07/12/2021	Tuesday 07/12/2021	Transport For Greater Manchester ()	New highway installation works
MIDDLETON ROAD,CHADDERTON (Opp House No 582)	 LANE CLOSURE Off Peak (9:30 - 15:30)	Wednesday 08/12/2021	Wednesday 08/12/2021	Transport For Greater Manchester ()	New highway installation works

# Roadworks and Closures

Location	restriction	expected start	expected finish	contractor	reason
BROADWAY,ROYTON (In Traffic Island Opposite Mcdonalds)	 LANE CLOSURE Off Peak (9:30 - 15:30)	Tuesday 07/12/2021	Tuesday 07/12/2021	Transport For Greater Manchester ()	New highway installation works
HUDDERSFIELD ROAD,OLDHAM (Spring Hill Court Huddersfield Road A62 Oldham OL4 2Hp)	 MULTI-WAY SIGNALS Off Peak (9:30 to 14:30)	Wednesday 08/12/2021	Wednesday 08/12/2021	Bt ()	Works
BROADWAY,ROYTON (In Traffic Island Adjacent Mcdonalds)	 LANE CLOSURE Off Peak (9:30 - 15:30)	Tuesday 07/12/2021	Tuesday 07/12/2021	Transport For Greater Manchester ()	New highway installation works
HAIGH LANE,CHADDERTON (Side Of 2 Irk Vale Drive To The Junction Of Middleton Road)	 TWO-WAY SIGNALS	Friday 29/10/2021	Friday 17/12/2021	Cadent Gas Limited ()	Gas Works
CHAMBER ROAD,OLDHAM (Works In Fw On Chamber Road Between Kennedy St & Hiltons Close)	 TWO-WAY SIGNALS Off Peak (9:30 - 15:00)	Sunday 12/12/2021	Sunday 12/12/2021	Telefonica (O2 (Uk) Limited) (01789206507)	Works
CHEW VALLEY ROAD,GREENFIELD (Grove Street To Central Ave)	 TWO-WAY SIGNALS Off Peak (9:30 - 15:30)	Monday 06/12/2021	Friday 17/12/2021	Oldham Metropolitan Borough Council (01617704337)	Highway Authority Works
OLDHAM ROAD,GREENFIELD (Junction Of Oldham Rd Uppermill / Chapel Road)	 MULTI-WAY SIGNALS	Monday 08/11/2021	Friday 10/12/2021	Oldham Metropolitan Borough Council (01617704360)	New highway installation works
BURNLEY LANE,CHADDERTON (Junction Elk Mill Roundabout Broadway)	 LANE CLOSURE	Monday 06/12/2021	Saturday 18/12/2021	Oldham Metropolitan Borough Council (07980 446989)	Highway Authority Works
HUDDERSFIELD ROAD,DELPH (Junction With Huddersfield Road, Diggle)	 MULTI-WAY SIGNALS Off Peak	Friday 11/06/2021	Tuesday 19/04/2022	Oldham Metropolitan Borough Council (07971364052)	Highway Authority Works
WOOL ROAD,DOBCROSS (Junction Of Huddersfield Road / Standedge Road)	 MULTI-WAY SIGNALS	Wednesday 11/08/2021	Tuesday 19/04/2022	Oldham Metropolitan Borough Council (07971364052)	Highway Authority Works
STANDEGE ROAD,DIGGLE (From The Junction Of Huddersfield Road To Outside Number 21)	 TWO-WAY SIGNALS	Monday 19/04/2021	Tuesday 19/04/2022	Oldham Metropolitan Borough Council (01617704140)	Highway improvement
CHAPEL ROAD,GREENFIELD (Junction Of Oldham Rd Uppermill / Oldham Rd Greenfield)	 MULTI-WAY SIGNALS	Monday 08/11/2021	Friday 10/12/2021	Oldham Metropolitan Borough Council (01617704360)	New highway installation works
HUDDERSFIELD ROAD,DELPH (Standedge Cutting)	 MULTI-WAY SIGNALS	Wednesday 07/07/2021	Monday 31/01/2022	Oldham Metropolitan Borough Council ( )	New highway installation works
OLDHAM ROAD,UPPERMILL (Junction Of Oldham Rd Greenfield / Chapel Road)	 MULTI-WAY SIGNALS	Monday 08/11/2021	Friday 10/12/2021	Oldham Metropolitan Borough Council (01617704360)	New highway installation works
WELL I HOLE ROAD,GREENFIELD (Well I Hole Bridge)	 ROAD CLOSURE	Monday 01/11/2021	Friday 07/01/2022	Oldham Metropolitan Borough Council (01617701322)	Bridge works



# Roadworks and Closures

Location	restriction	expected start	expected finish	contractor	reason
FOXDETON LANE, CHADDERTON (Either Side Of Junction With Cobalt Way)	 MULTI-WAY SIGNALS	Thursday 28/10/2021	Friday 10/12/2021	Oldham Metropolitan Borough Council (01617704337)	Highway Authority Works
JAMES STREET, FAILSWORTH (Full Length)	 ROAD CLOSURE	Tuesday 07/12/2021	Monday 13/12/2021	Oldham Metropolitan Borough Council (01617704140)	Highway resurfacing
LONGFIELD ROAD, SHAW (Full Length)	 ROAD CLOSURE	Saturday 11/12/2021	Sunday 12/12/2021	Oldham Metropolitan Borough Council (01617701955)	Highway resurfacing
WHITEBANK ROAD, OLDHAM (Verge On Whitebank Road / Approx 20M South Of J/W Elm Rd)	 ROAD CLOSURE	Tuesday 07/12/2021	Saturday 11/12/2021	T-Mobile (Uk) Limited (0113 2775360)	Works
DURHAM CRESCENT, FAILSWORTH (Full Length)	 ROAD CLOSURE	Monday 06/12/2021	Friday 10/12/2021	Oldham Metropolitan Borough Council (01617704140)	Highway resurfacing
WILTSHIRE ROAD, FAILSWORTH (Full Length)	 ROAD CLOSURE	Monday 06/12/2021	Friday 10/12/2021	Oldham Metropolitan Borough Council (01617701955)	Highway resurfacing
CORNWALL STREET, OLDHAM (Junction With Block Lane)	 ROAD CLOSURE	Monday 22/11/2021	Friday 17/12/2021	United Utilities Water Limited (0345 072 0829)	Works
HUDDERSFIELD ROAD, DIGGLE (Junction Of Huddersfield Road Delph)	 MULTI-WAY SIGNALS Off Peak	Friday 11/06/2021	Tuesday 19/04/2022	Oldham Metropolitan Borough Council (07971364052)	Highway Authority Works
HUDDERSFIELD ROAD, DIGGLE (Huddersfield Rd From The Ambrose Crescent To Standedge Road)	 MULTI-WAY SIGNALS	Monday 19/04/2021	Tuesday 19/04/2022	Oldham Metropolitan Borough Council (07971364052)	Drainage works
LINNEY LANE, SHAW (Outside Shaw Distribution Centre)	 TWO-WAY SIGNALS	Monday 13/12/2021	Thursday 23/12/2021	Cadent Gas Limited ( )	Gas Works
VALE DRIVE, OLDHAM (Tower Blocks Known As Crossbank & Summervale House)	 ROAD CLOSURE	Monday 25/10/2021	Wednesday 26/01/2022	Oldham Metropolitan Borough Council ( )	Section 50 works
SPURN LANE, DIGGLE (Junc Of Littlemoor Road)	 ROAD CLOSURE	Monday 19/04/2021	Tuesday 19/04/2022	Oldham Metropolitan Borough Council (07971364052)	New highway installation works
BROOKFIELD STREET, OLDHAM (Full Length)	 ROAD CLOSURE	Monday 22/11/2021	Tuesday 07/12/2021	Oldham Metropolitan Borough Council (01617701955)	Highway resurfacing
WRIGLEY CRESCENT, FAILSWORTH (Full Length)	 ROAD CLOSURE	Thursday 02/12/2021	Wednesday 08/12/2021	Oldham Metropolitan Borough Council (01617701955)	Highway resurfacing
BURGESS DRIVE, FAILSWORTH (Full Length)	 ROAD CLOSURE	Thursday 02/12/2021	Wednesday 08/12/2021	Oldham Metropolitan Borough Council (01617704140)	Highway resurfacing

# Roadworks and Closures

Location	restriction	expected start	expected finish	contractor	reason
HAVEN LANE,OLDHAM (Full Length)	 ROAD CLOSURE	Wednesday 08/12/2021	Wednesday 08/12/2021	Oldham Metropolitan Borough Council (01617701952)	New highway installation works
LEES ROAD,OLDHAM (Lees Road Between The Junctions With Breeze Hill Road And Old Street.)	 TWO-WAY SIGNALS	Monday 06/12/2021	Monday 06/12/2021	Transport For Greater Manchester ( )	Traffic signals works
MILNROW ROAD,SHAW (In Carriageway Outside 404 Milnrow Road)	 TWO-WAY SIGNALS Off Peak	Friday 03/12/2021	Tuesday 07/12/2021	Bt ( )	Works
CARR LANE,UPPERMILL (Outside 132)	 TWO-WAY SIGNALS	Wednesday 08/12/2021	Tuesday 14/12/2021	Electricity North West (0843 3113377 Streetworks)	Works
CARR LANE,UPPERMILL (Outside And Opposite 134 For Plot Dev)	 TWO-WAY SIGNALS	Tuesday 07/12/2021	Monday 13/12/2021	United Utilities Water Limited (0345 072 0829)	Works
CHADDERTON PARK ROAD,CHADDERTON (Outside 120)	 MULTI-WAY SIGNALS	Monday 29/11/2021	Friday 10/12/2021	Cadent Gas Limited ( )	Gas Works
TWEEDALE WAY,CHADDERTON (Tweedale Lane Nb On Approach To Junction With Hollinwood Avenue.)	 MULTI-WAY SIGNALS	Monday 06/12/2021	Monday 06/12/2021	Transport For Greater Manchester ( )	Traffic signals works
TWEEDALE WAY,CHADDERTON (Tweedale Way Between Junction With Hudson Street And Hollinwood Avenue.)	 STOP/GO BOARDS	Monday 06/12/2021	Monday 06/12/2021	Transport For Greater Manchester ( )	Traffic signals works
JACKSON STREET,FAILSWORTH (Jackson Street On The Footway And Carriageway Leading From Works On Mellor Street)	 MULTI-WAY SIGNALS	Tuesday 30/11/2021	Monday 06/12/2021	Murphy Power Distribution ( )	Works
MELLOR STREET,FAILSWORTH (On Mellor Street Failsworth On The Footway With Junction To Jackson Street)	 MULTI-WAY SIGNALS	Tuesday 30/11/2021	Monday 06/12/2021	Murphy Power Distribution ( )	Works
KILN HILL LANE,CHADDERTON (O/S 50 Kiln Hill Lane)	 TWO-WAY SIGNALS Off Peak (9:30 - 15:00)	Thursday 09/12/2021	Thursday 09/12/2021	United Utilities Water Limited (0345 072 0829)	Works
CATHEDRAL ROAD,CHADDERTON (Side Of 122 Chadderton Park Road To The Outside The Paddocks)	 MULTI-WAY SIGNALS	Wednesday 24/11/2021	Friday 10/12/2021	Cadent Gas Limited ( )	Gas Works
TORWOOD ROAD,CHADDERTON (O/S 27 Torwood Road)	 TWO-WAY SIGNALS	Thursday 09/12/2021	Thursday 09/12/2021	United Utilities Water Limited (0345 072 0829)	Works
CORN STREET,FAILSWORTH (Full Length)	 STOP/GO BOARDS	Wednesday 01/12/2021	Tuesday 07/12/2021	Oldham Metropolitan Borough Council (01617701955)	Highway resurfacing
BUCKLEY ROAD,OLDHAM (At The Junction With Huddersfield Road)	 MULTI-WAY SIGNALS Off Peak (9:30 - 15:30)	Wednesday 08/12/2021	Wednesday 08/12/2021	Bt ( )	Works

# Roadworks and Closures

Location	restriction	expected start	expected finish	contractor	reason
LONDON ROAD,OLDHAM (Full Length)	 TWO-WAY SIGNALS	Wednesday 01/07/2020	Saturday 30/04/2022	Oldham Metropolitan Borough Council (01617701952)	Highway Authority Works
COBALT WAY,CHADDERTON (Opposite Unit A To Junction With Foxdenton Lane)	 MULTI-WAY SIGNALS	Wednesday 08/09/2021	Friday 10/12/2021	Oldham Metropolitan Borough Council (01617704337)	Highway Authority Works

for more information on Highway Works please see [www.oldham.gov.uk/roadworks](http://www.oldham.gov.uk/roadworks) or contact 01617704325



expected	<b>HIGH</b>
traffic	<b>MEDIUM</b>
disruption	<b>LOW</b>

view the map at [www.gmroadworks.org](http://www.gmroadworks.org)

Date of production: 01/12/2021

20141114

The text contained within the table above is auto populated from live Greater Manchester Road Activity Permit Scheme (GMRAPS) data. Whilst every effort is made to ensure the information produced in the table is correct at the time of publishing, we are reliant on the information and the correct format being provided by the works Promoter. If you notice any inconsistency with the information above and the works taking place on site then please contact TfGM at [roadworks@tfgm.com](mailto:roadworks@tfgm.com) <<mailto:roadworks@tfgm.com>> who will then provide feedback to the relevant Highway Authority on your behalf.